RNAV (GPS) RWY 9L

GRAND FORKS INTL (GFK)

WAAS	APP CRS	Rwy Ldg	6701
CH 58104	084°	TDZE	845
W09A		Apt Elev	845

RNP APCH - GPS.

Baro-VNAV and VDP NA when using CKN altimeter setting. For uncompensated Baro-VNAV systems, LNAV/VNAV NA below -21°C or above 54°C. When local altimeter setting not received, use CKN altimeter setting and increase LPV DA to 1106 feet and all visibilities ⅛ SM. Increase LNAV/VNAV DA to 1156 feet and all visibilities ⅛ SM. Increase all MDAs 80 feet and LNAV visibility Cat C/D ¼ SM, and Circling visibility Cat C ¼ SM.

MISSED APPROACH: Climb to 2800 direct URBAH and hold.

ATIS	GRAND FORKS APP CON ★	GRAND FORKS TOWER ★	GND CON	UNICOM
119.4	118.1 318.1	118.4 (CTAF) L 350.35 (17R/35L, 9L/27R) 120.55 350.35 (17L/35R, 9R/27L)	124.575	122.95

Procedure NA for arrivals at GFK VOR/DME on V55 northeast bound.

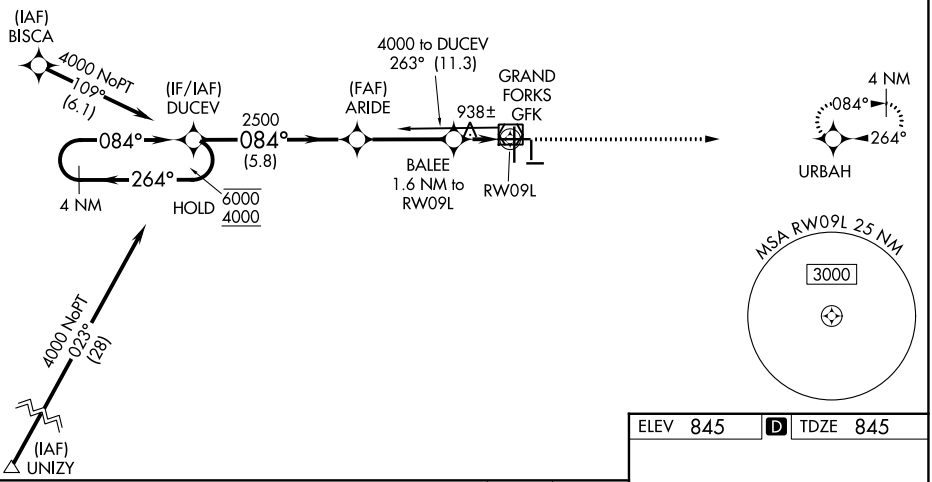

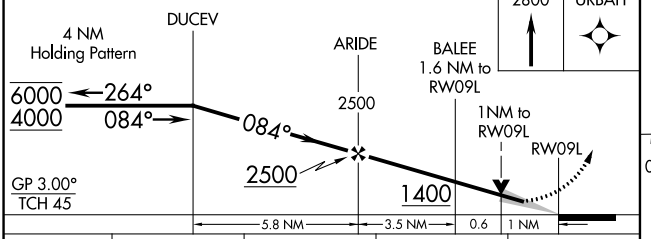

CATEGORY	A	B	C	D
LPV DA	1045-¾ 200 (200-¾)			
LNAV/VNAV DA	1095-¾ 250 (300-¾)			
LNAV MDA	1200-1 355 (400-1)			
CIRCLING	1260-1 415 (500-1)	1300-1 455 (500-1)	1400-1½ 555 (600-1½)	1420-2 575 (600-2)

ELEV 845 D TDZE 845

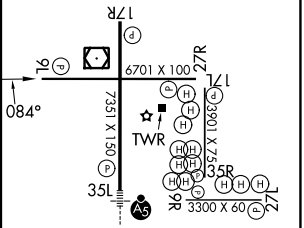

MIRL Rwys 9L-27R, 9R-27L and 17L-35R L
HIRL Rwy 17R-35L L
REIL Rwys 17R, 9L, and 27R L

NC-1, 26 NOV 2026 to 24 DEC 2026
NC-1, 26 NOV 2026 to 24 DEC 2026