VOR/DME GFK	APP CRS	Rwy Ldg	7351
114.3	183°	TDZE	843
Chan 90		Apt Elev	845

VOR RWY 17R
GRAND FORKS INTL (GFK)

DME or RADAR required.

When local altimeter setting not received, use Crookston altimeter setting and increase all MDAs 80 feet; Increase Cat C/D visibility to 1⅜ SM and Circling Cat C visibility ¼ SM.
VDP NA with Crookston altimeter setting.

MISSED APPROACH: Climb to 3600 on GFK VOR/DME R-170 then left turn direct GFK VOR/DME and hold.

ATIS	GRAND FORKS APP CON ★	GRAND FORKS TOWER ★	GND CON	UNICOM
119.4	118.1 318.1	118.4 (CTAF) L 350.35 (17R/35L, 9L/27R) 120.55 350.35 (17L/35R, 9R/27L)	124.575	122.95

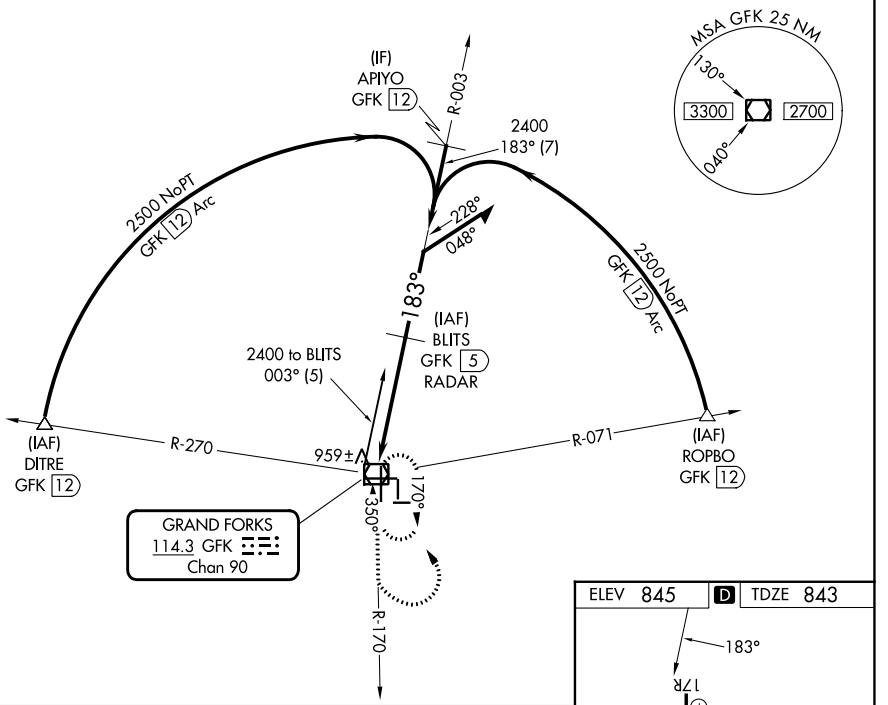

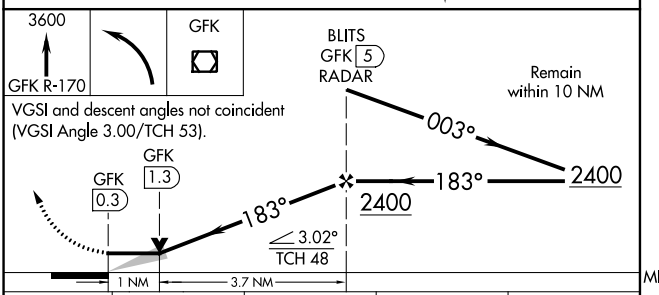

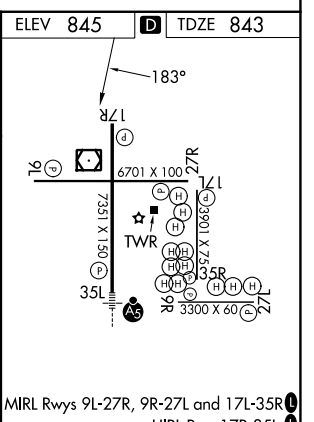

CATEGORY	A	B	C	D
S-17R	1220-1 377 (400-1)			1220-1¼ 377 (400-1¼)
CIRCLING	1280-1 435 (500-1)	1300-1 455 (500-1)	1400-1½ 555 (600-1½)	1420-2 575 (600-2)

MIRL Rwys 9L-27R, 9R-27L and 17L-35R L
HIRL Rwy 17R-35L L
REIL Rwys 17R, 9L, and 27R L

FAF to MAP 4.7 NM

Knots	60	90	120	150	180
Min:Sec	4:42	3:08	2:21	1:53	1:34

NC-1, 26 NOV 2026 to 24 DEC 2026
NC-1, 26 NOV 2026 to 24 DEC 2026