LOC I-HEF	APP CRS	Rwy Ldg	6200
109.1	161°	TDZE	192
		Apt Elev	192

ILS or LOC RWY 16L

WASHINGTON MANASSAS/HARRY P DAVIS FLD (HEF)

When local altimeter setting not received, use Dulles altimeter setting and increase DA 49 feet, all MDA 60 feet, and increase Cat C/D Circling visibility ¼ mile.

MALSR

MISSED APPROACH: Climb to 700, then climbing right turn to 3000 direct CSN VORTAC and hold.

ATIS	POTOMAC APP CON	MANASSAS TOWER *	GND CON
125.175	128.525 306.925	133.1 (CTAF) L 360.75	121.8

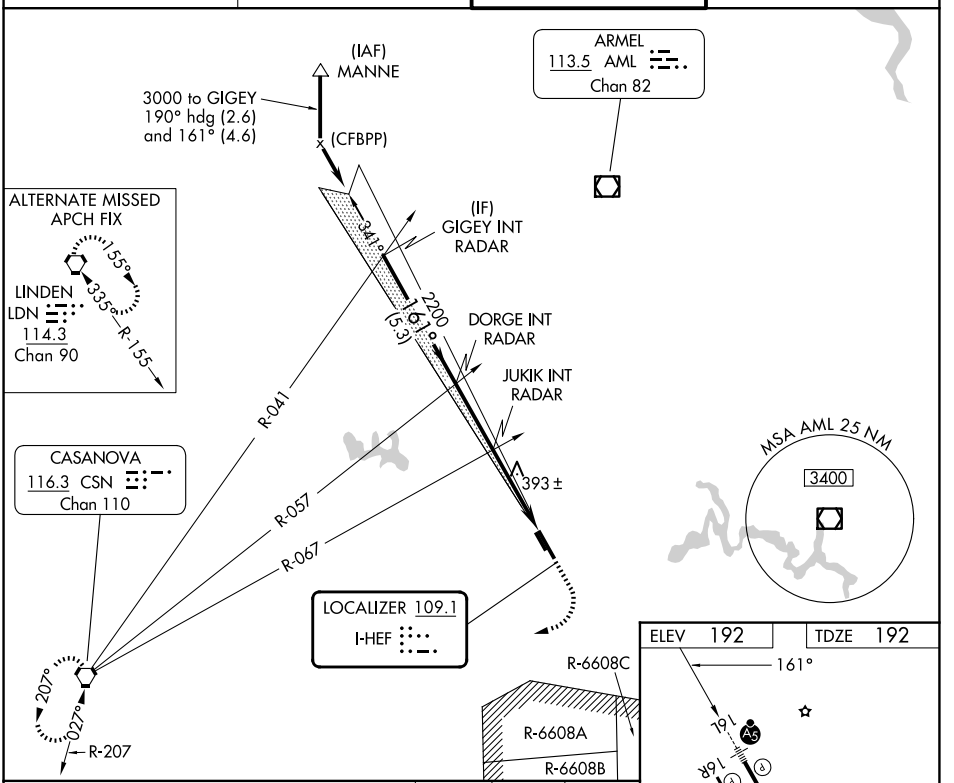

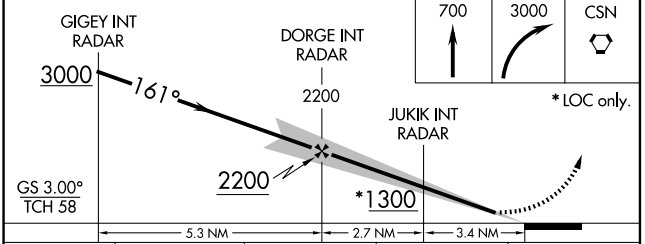

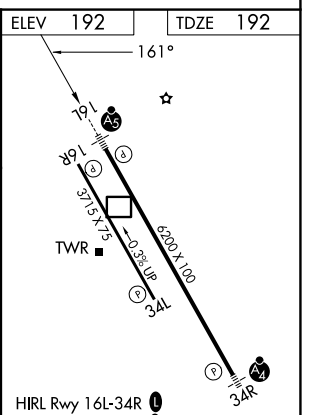

CATEGORY	A	B	C	D
S-ILS 16L	392-½ 200 (200-½)			
S-LOC 16L	660-½ 468 (500-½)		660-1 468 (500-1)	
CIRCLING	720-1 528 (600-1)	740-1 548 (600-1)	840-1¾ 648 (700-1¾)	880-2¼ 688 (700-2¼)

FAF to MAP 6.1 NM

Knots	60	90	120	150	180
Min:Sec	6:06	4:04	3:03	2:26	2:02

NE-3, 26 NOV 2026 to 24 DEC 2026
NE-3, 26 NOV 2026 to 24 DEC 2026