RNAV (GPS) RWY 23

DOYLESTOWN (DYL)

WAAS	APP CRS	Rwy Ldg	2920
CH 48847	229°	TDZE	393
W23A		Apt Elev	394

RNP APCH - GPS.

Rwy 23 helicopter visibility reduction below 1 SM NA. When local altimeter setting not received, use TTN altimeter setting and increase all MDAs 80 feet. Straight-in Rwy 23 NA at night, Circling Rwy 23 NA at night.

MISSED APPROACH: Climb to 3000 direct AWISA and hold.

ASOS	PHILADELPHIA APP CON	CLNC DEL	UNICOM
118.875	123.8 291.7	118.55	122.975 (CTAF) L

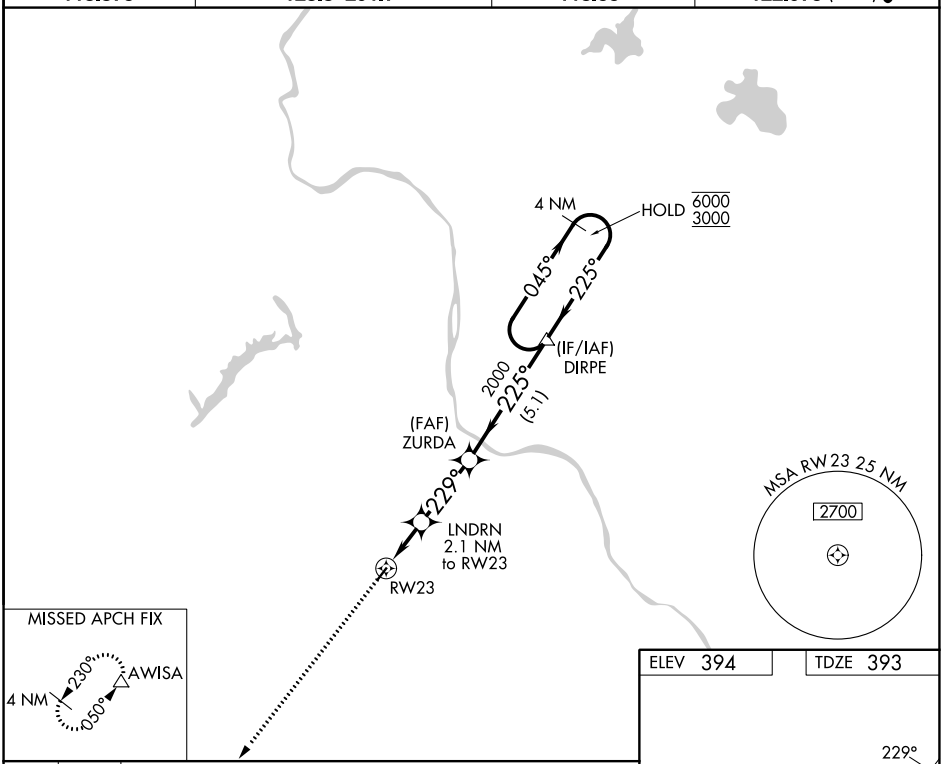

ELEV 394 TDZE 393

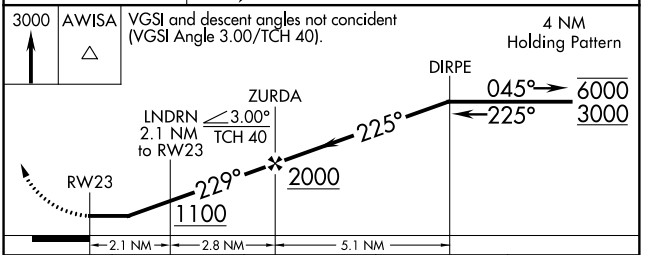

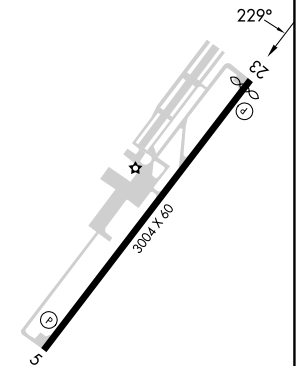

CATEGORY	A	B	C	D
LP MDA	840-1 447 (500-1)		NA	
LNAV MDA	1020-1 627 (700-1)		NA	
CIRCLING	1020-1 626 (700-1)	1060-1 666 (700-1)	NA	

REIL Rwy 5
REIL Rwy 23 L
MIRL Rwy 5-23 L

NE-4, 26 NOV 2026 to 24 DEC 2026
NE-4, 26 NOV 2026 to 24 DEC 2026