RNAV (GPS) RWY 5

DOYLESTOWN (DYL)

APP CRS	Rwy Ldg	3004
049°	TDZE	394
	Apt Elev	394

DME/DME RNP-0.3 NA. Rwy 5: helicopter visibility reduction below ¾ SM NA. When local altimeter setting not received, use Trenton altimeter setting and increase all MDA 60 feet.

MISSED APPROACH: Climbing left turn to 3000 direct AWISA and hold.

ASOS	PHILADELPHIA APP CON	CLNC DEL	UNICOM
118.875	123.8 291.7	118.55	122.975 (CTAF) L

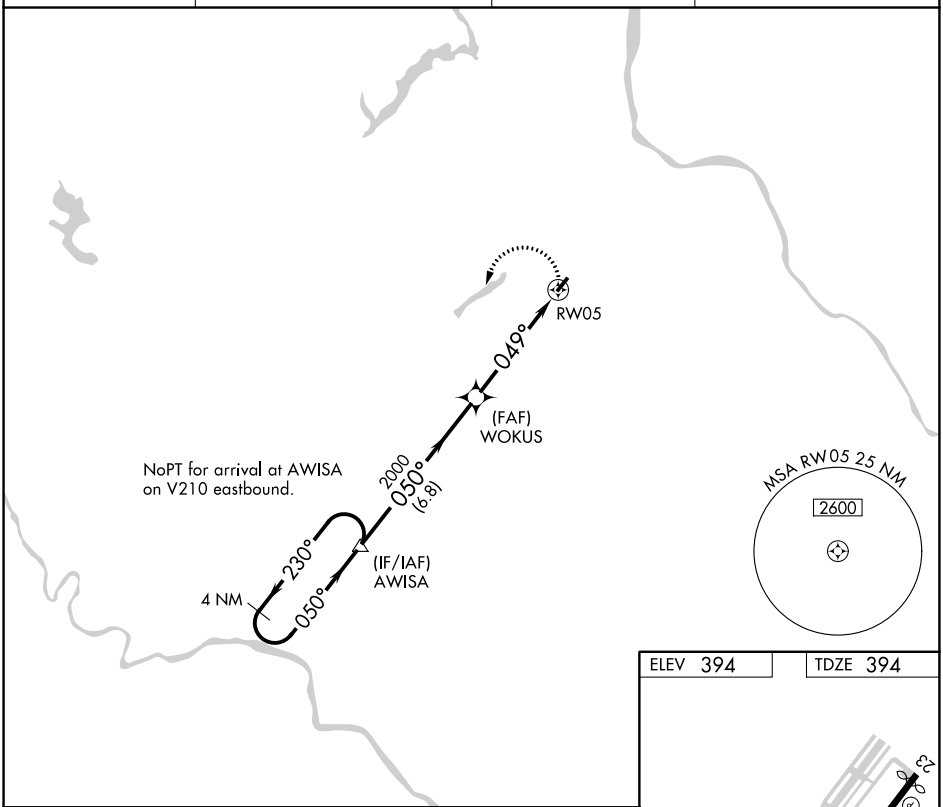

ELEV 394 TDZE 394

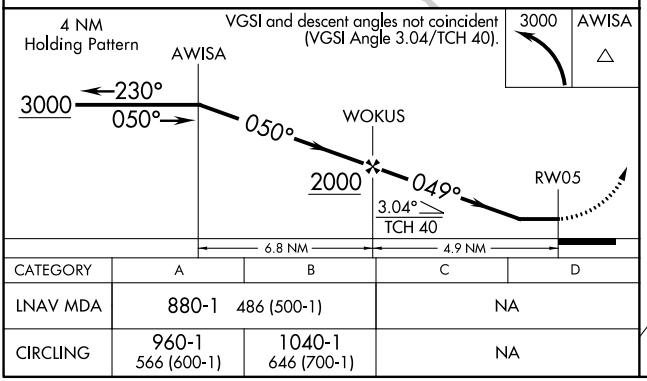

CATEGORY	A	B	C	D
LNAV MDA	880-1	486 (500-1)	NA	
CIRCLING	960-1 566 (600-1)	1040-1 646 (700-1)	NA	

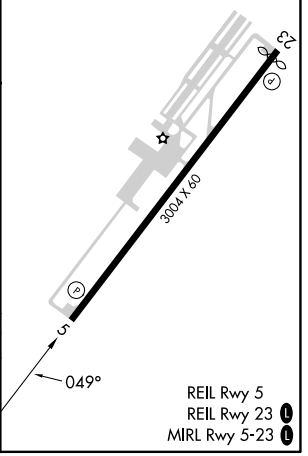

NE-4, 26 NOV 2026 to 24 DEC 2026