ILS or LOC RWY 16

MC COMB/PIKE COUNTY/JOHN E LEWIS FLD (MCB)

LOC I-MCB	APP CRS	Rwy Ldg	5000
109.1	157°	TDZE	413
		Apt Elev	413

Inop table does not apply to S-ILS 16 all Cats and S-LOC 16 Cats C and D.

MALSF

MISSED APPROACH: Climb to 1000 then climbing left turn to 2000 direct MCB VORTAC and hold.

ASOS	HOUSTON CENTER	UNICOM
119.025	126.8 327.8	123.05 (CTAF) L

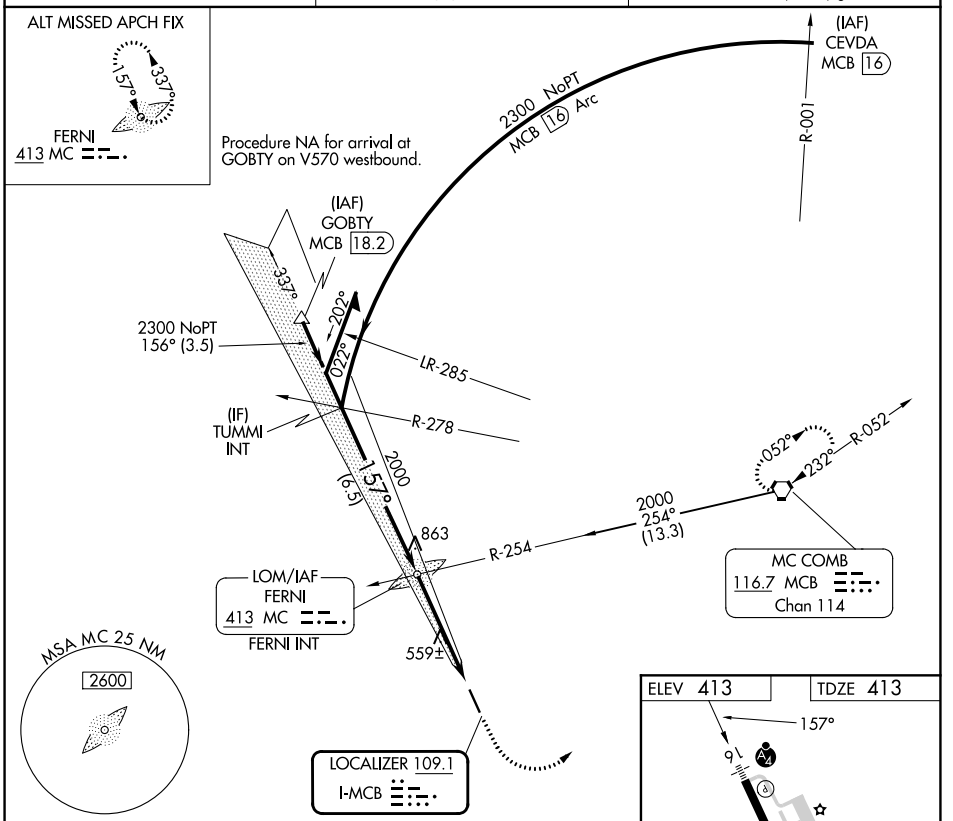

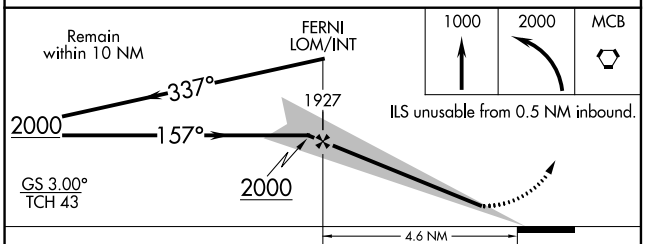

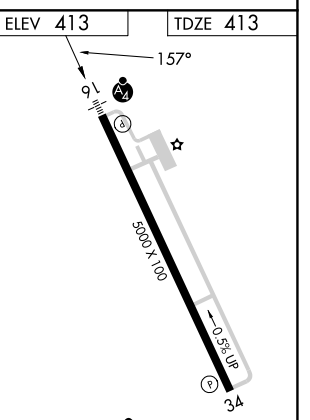

CATEGORY	A	B	C	D
S-ILS 16		632-¾ 219 (300-¾)		
S-LOC 16	820-¾ 407 (500-¾)		820-1¼ 407 (500-1¼)	
CIRCLING	880-1 467 (500-1)		940-1½ 527 (600-1½)	1160-2½ 747 (800-2½)

FAF to MAP 4.1 NM

Knots	60	90	120	150	180
Min:Sec	4:06	2:44	2:03	1:38	1:22

SC-4, 26 NOV 2026 to 24 DEC 2026
SC-4, 26 NOV 2026 to 24 DEC 2026