RNAV (GPS) RWY 16

MC COMB/PIKE COUNTY/JOHN E LEWIS FLD (MCB)

WAAS	APP CRS	Rwy Ldg	5000
CH 72824	157°	TDZE	413
W16A		Apt Elev	413

RNP APCH.

T A For uncompensated Baro-VNAV systems, LNAV/VNAV NA below -4°C (25°F) or above 54°C (130°F). Inop table does not apply to LPV all Cats. For inop ALS, increase LNAV/VNAV all Cats visibility to ⅞ SM .

MALSF

MISSED APPROACH: Climb to 3000 direct GLADS and hold.

ASOS	HOUSTON CENTER	UNICOM
119.025	126.8 327.8	123.05 (CTAF) L

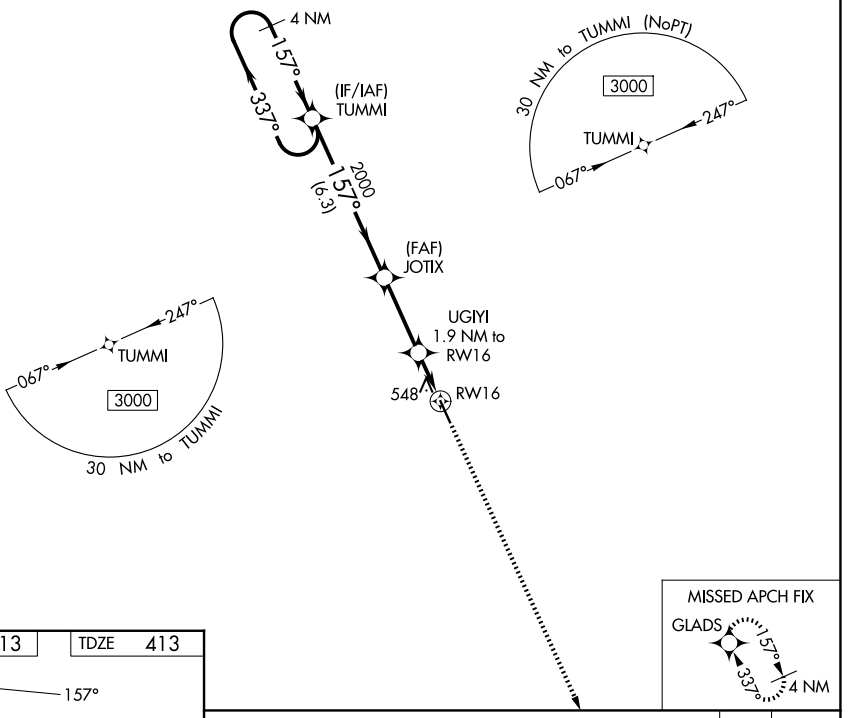

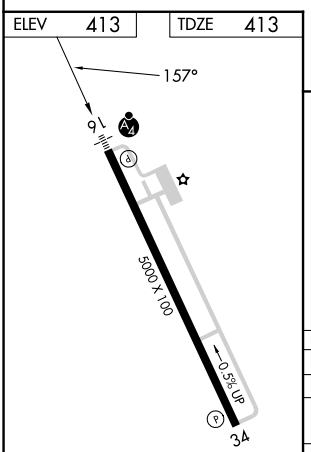

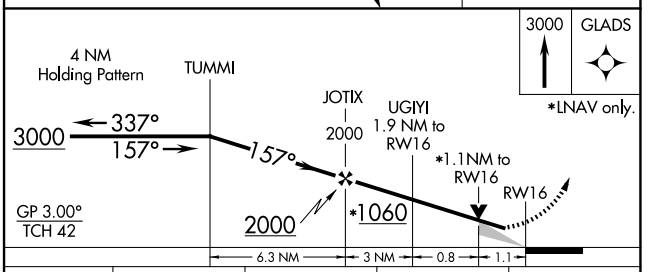

CATEGORY	A	B	C	D
LPV DA	615-¾ 202 (300-¾)			
LNAV/VNAV DA	709-¾ 296 (300-¾)			
LNAV MDA	800-¾ 387 (400-¾)		800-⅞ 387 (400-⅞)	
CIRCLING	880-1 467 (500-1)		940-1½ 527 (600-1½)	1160-2½ 747 (800-2½)

SC-4, 26 NOV 2026 to 24 DEC 2026
SC-4, 26 NOV 2026 to 24 DEC 2026