RNAV (GPS) RWY 34

MC COMB/PIKE COUNTY/JOHN E LEWIS FLD (MCB)

WAAS	APP CRS	Rwy Ldg	5000
CH 77808	337°	TDZE	406
W34A		Apt Elev	413

RNP APCH.

For uncompensated Baro-VNAV systems, LNAV/VNAV NA below -4°C (25°F) or above 54°C (130°F).

MISSED APPROACH: Climb to 3000 direct TUMMI and hold.

ASOS	HOUSTON CENTER	UNICOM
119.025	126.8 327.8	123.05 (CTAF)

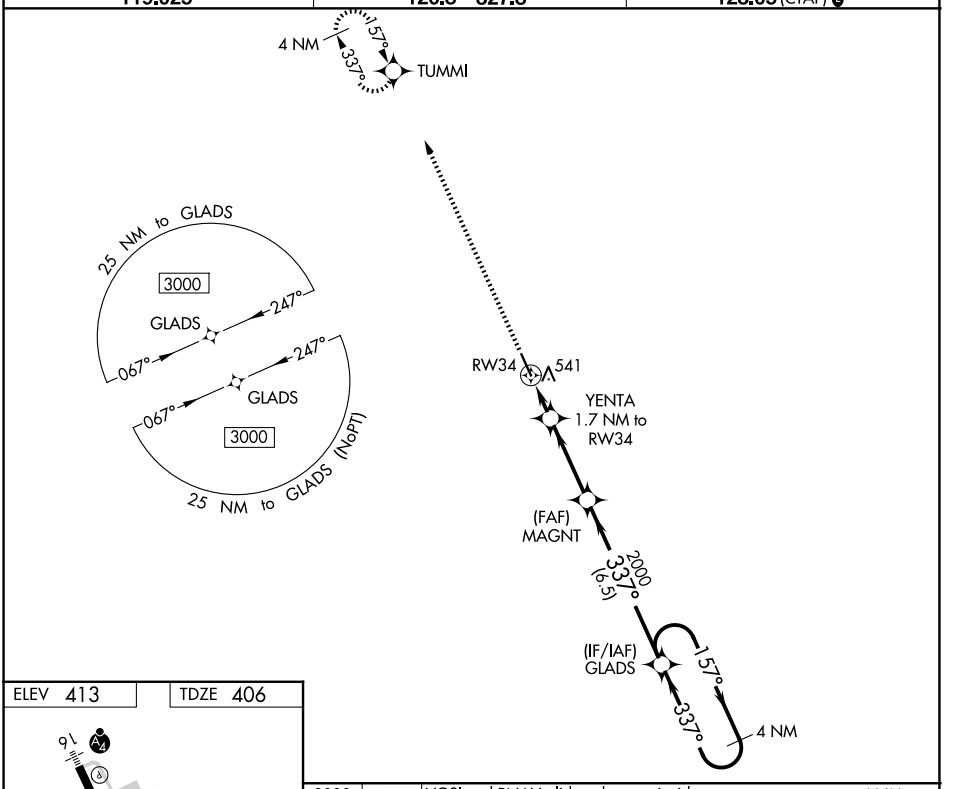

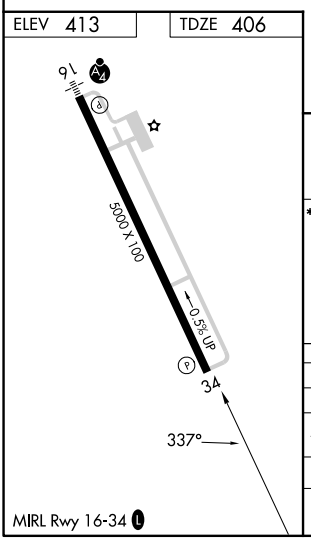

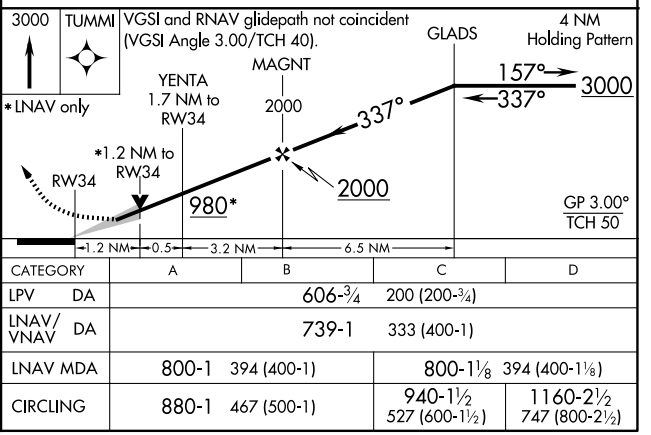

CATEGORY	A	B	C	D
LPV DA	606-¾	200 (200-¾)		
LNAV/VNAV DA	739-1	333 (400-1)		
LNAV MDA	800-1	394 (400-1)	800-1⅛	394 (400-1⅛)
CIRCLING	880-1	467 (500-1)	940-1½	527 (600-1½)	1160-2½	747 (800-2½)

SC-4, 26 NOV 2026 to 24 DEC 2026
SC-4, 26 NOV 2026 to 24 DEC 2026