VORTAC MCB	APP CRS	Rwy Ldg	N/A
116.7	233°	TDZE	N/A
Chan 114		Apt Elev	413

VOR/DME-A

MC COMB/PIKE COUNTY/JOHN E LEWIS FLD (MCB)

When local altimeter setting not received, use Natchez altimeter setting and increase MDA 140 feet and Cat C and D visibility ¼ mile.

MISSED APPROACH: Climbing left turn to 2000 direct MCB VORTAC and hold

ASOS	HOUSTON CENTER	UNICOM
119.025	126.8 327.8	123.05 (CTAF) L

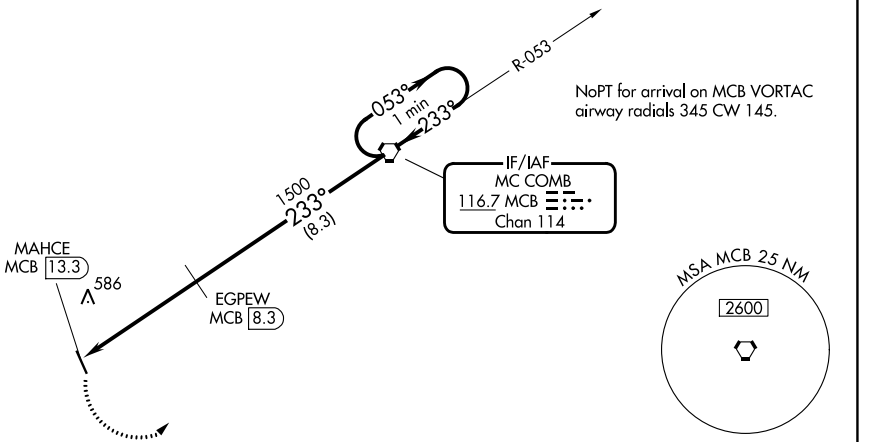

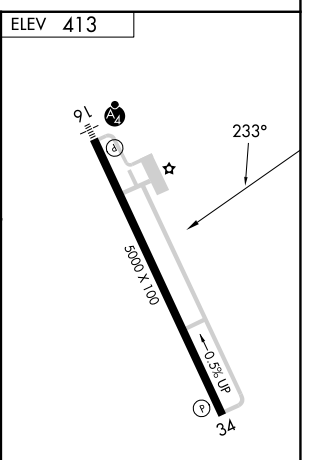

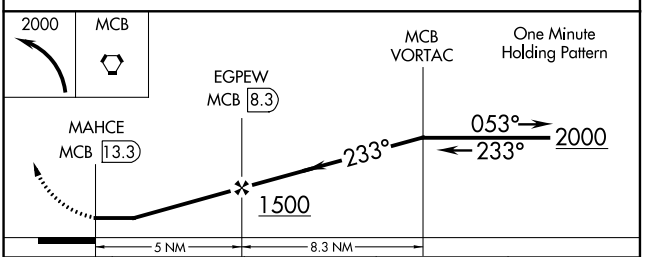

CATEGORY	A	B	C	D
CIRCLING	880-1	467 (500-1)	940-1½ 527 (600-1½)	1160-2½ 747 (800-2½)

MIRL Rwy 15-33 L

SC-4, 26 NOV 2026 to 24 DEC 2026
SC-4, 26 NOV 2026 to 24 DEC 2026