RNAV (GPS) RWY 32

FREMONT MUNI (FET)

WAAS	APP CRS	Rwy Ldg	4650
CH 77635	318°	TDZE	1204
W32A		Apt Elev	1204

For uncompensated Baro-VNAV systems, LNAV/VNAV NA below -17°C (2°F) or above 54°C (130°F). DME/DME RNP-0.3 NA. Helicopter visibility reduction below 1 SM NA. When local altimeter setting not received, use Blair altimeter setting and increase all DA/MDA 60 feet; increase LNAV Cat C visibility ⅛ mile, and LNAV/VNAV visibility ¼ mile all Cats. Baro-VNAV and VDP NA when using Blair altimeter setting.

MISSED APPROACH: Climb to 3300 direct AYUVI and hold.

AWOS-3	OMAHA APP CON	UNICOM
121.275	135.875 354.05	122.8 (CTAF) L

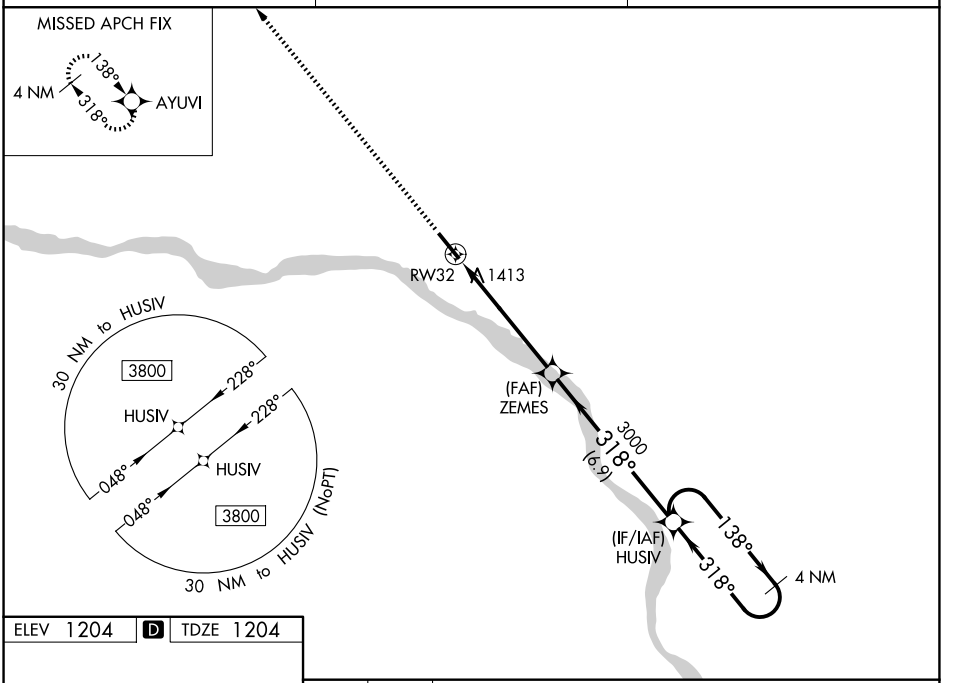

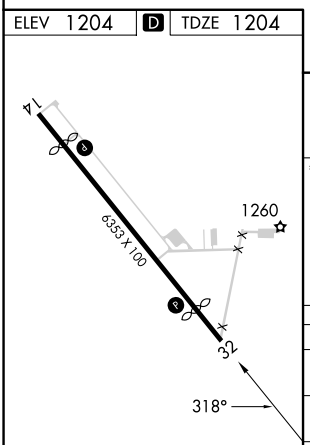

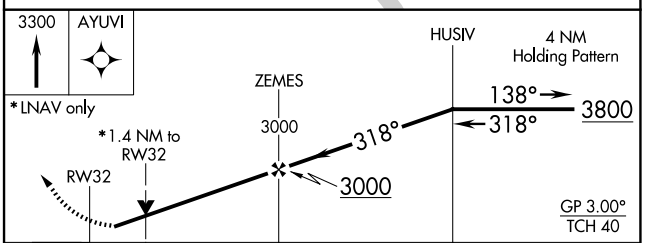

CATEGORY	A	B	C	D
LPV DA	1456-1 252 (300-1)			NA
LNAV/VNAV DA	1712-1¾ 508 (600-1¾)			NA
LNAV MDA	1680-1 476 (500-1)		1680-1⅜ 476 (500-1⅜)	NA
CIRCLING	1760-1 556 (600-1)		2020-2½ 816 (900-2½)	NA

NC-2, 26 NOV 2026 to 24 DEC 2026
NC-2, 26 NOV 2026 to 24 DEC 2026