RNAV (GPS) RWY 31
AUSTIN EXEC (EDC)

WAAS	APP CRS	Rwy Ldg	6025
CH 45916	306°	TDZE	612
W31A		Apt Elev	620

RNP APCH - GPS.

Circling NA to Rwys 16 and 34. For uncompensated Baro-VNAV systems, LNAV/VNAV NA below -16°C or above 54°C.

MISSED APPROACH: Climb to 3500 direct GUKWI and on track 021° to DARTE and hold.

AWOS-3	AUSTIN APP CON	EXECUTIVE TOWER ★	GND CON	UNICOM
118.825	127.225 317.65	120.3 (CTAF) L	119.45	122.975

MISSED APCH FIX

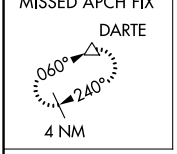

ELEV 620 TDZE 612

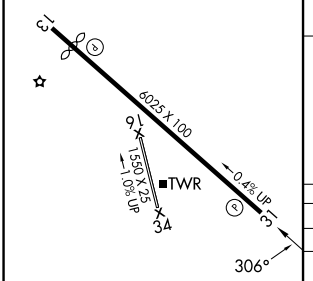

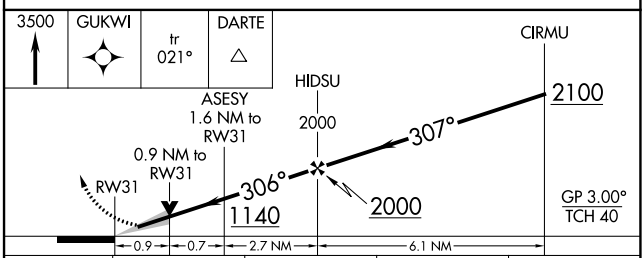

CATEGORY	A	B	C	D
LPV DA	812-3/4	200 (200-3/4)		
LNAV/VNAV DA	909-7/8	297 (300-7/8)		
LNAV MDA	920-1	308 (300-1)	920-7/8	308 (300-7/8)
CIRCLING	1140-1 520 (600-1)	1160-1 540 (600-1)	1280-1 3/4 660 (700-1 3/4)	1280-2 660 (700-2)

MIRL Rwy 13-31 L
REIL Rwys 13 and 31 L

SC-3, 26 NOV 2026 to 24 DEC 2026
SC-3, 26 NOV 2026 to 24 DEC 2026