RNAV (GPS) RWY 9

FORT LAUDERDALE EXEC (FXE)

WAAS CH 48919 W09A	APP CRS 091°	Rwy Ldg 6002 TDZE 13 Apt Elev 13

For uncompensated Baro-VNAV systems, LNAV/VNAV NA below 4°C (40°F) or above 54°C (130°F). When local altimeter setting not received, use Fort Lauderdale/Hollywood Intl altimeter setting and increase LPV DA to 231; LNAV/VNAV DA to 445. Increase all MDA 20 feet, increase LNAV/VNAV all Cats visibility to 1. Baro-VNAV and VDP NA when using Fort Lauderdale/Hollywood Intl altimeter setting. DME/DME RNP-0.3 NA.

MALSR

MISSED APPROACH: Climb to 2000 direct FORSU and hold.

ATIS	MIAMI APP CON	EXECUTIVE TOWER	GND CON
119.85	119.7 306.3	120.9 239.3	121.75

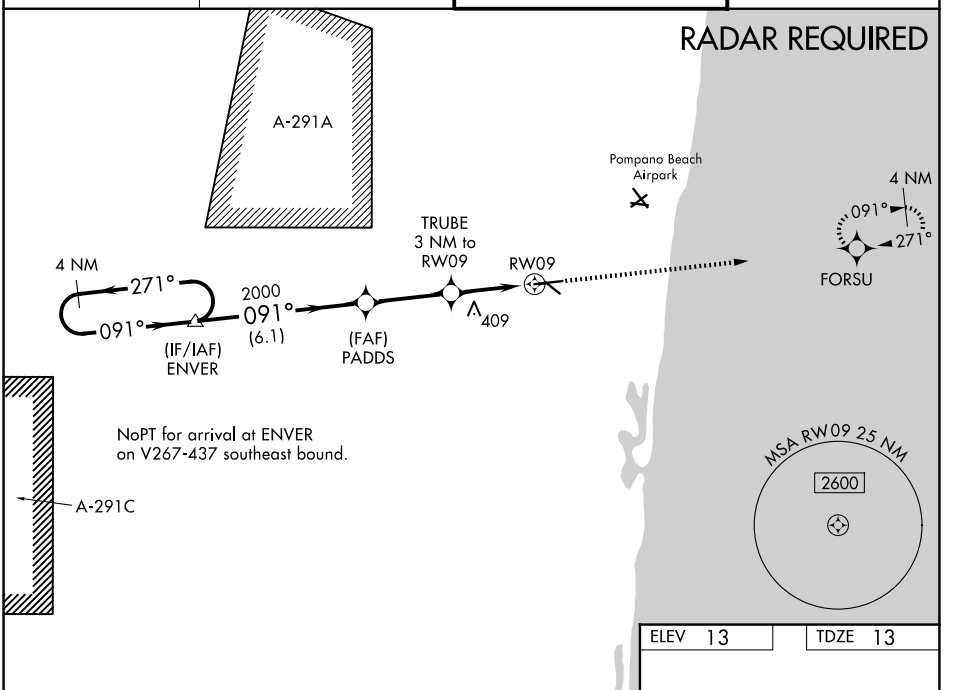

ELEV 13 TDZE 13

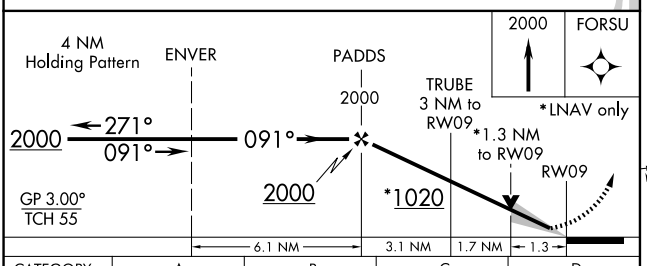

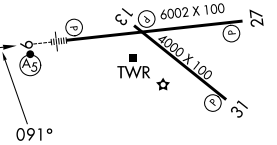

CATEGORY	A	B	C	D
LPV DA	213-½	200 (200-½)		
LNAV/VNAV DA	427-⅞	414 (500-⅞)		
LNAV MDA	480-½	467 (500-½)	480-1	467 (500-1)
CIRCLING	520-1 507 (600-1)	620-1 607 (700-1)	780-2¼ 767 (800-2¼)	780-2½ 767 (800-2½)

REIL Rwys 13, 27 and 31
HIRL Rwy 9-27
MIRL Rwy 13-31

SE-3, 26 NOV 2026 to 24 DEC 2026
SE-3, 26 NOV 2026 to 24 DEC 2026