RNAV (GPS) RWY 15

POMPANO BEACH AIRPARK (PMP)

WAAS CH 82500 W15A	APP CRS 150°	Rwy Ldg 4417 TDZE 17 Apt Elev 19

RNP APCH - GPS.

Inop table does not apply. For uncompensated Baro-VNAV systems, LNAV/VNAV NA below 0°C or above 54°C. When local altimeter setting not received, use FXE altimeter setting. Rwy 15 helicopter visibility reduction below ¾ SM NA. Circling Rwy 6, 10, 24, 28 NA at night.

MALS

MISSED APPROACH: Climb to 2100 direct KUCEP and hold, climb-in-hold to 5000.

ATIS	MIAMI APP CON	POMPANO BEACH TOWER★	GND CON	UNICOM
120.55	119.7 306.3	125.4 (CTAF) L	121.9	122.95

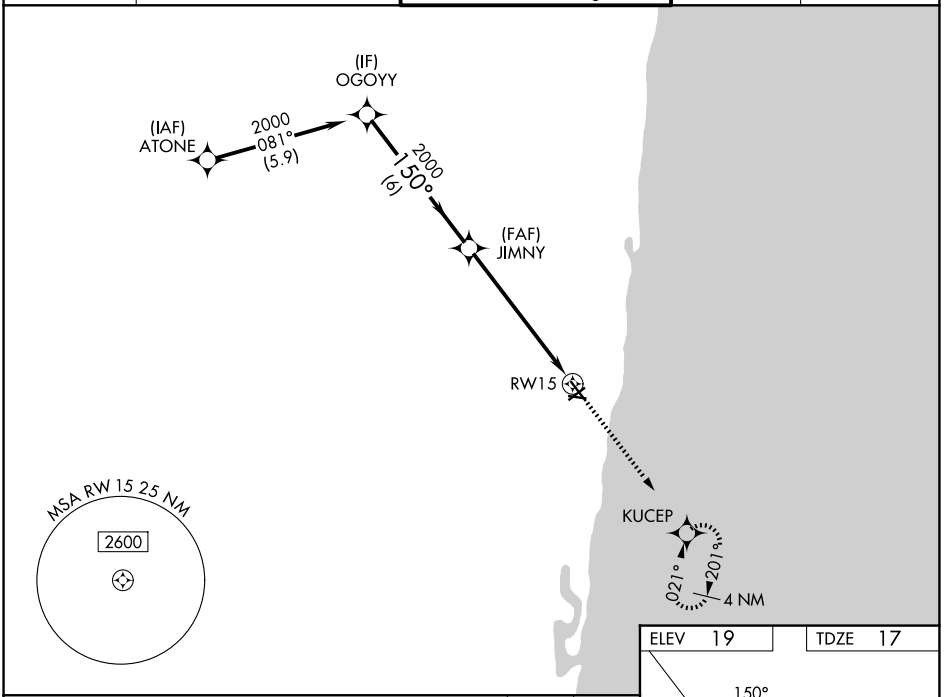

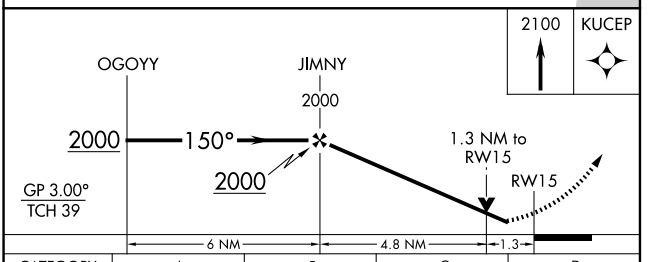

CATEGORY	A	B	C	D
LPV DA	296-1	279 (300-1)	NA	
LNAV/VNAV DA	399-1	382 (400-1)	NA	
LNAV MDA	480-1	463 (500-1)	NA	
CIRCLING	660-1	641 (700-1)	NA	

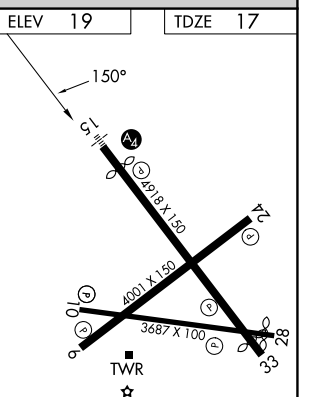

MIRL all Rwys
REIL Rwys 6, 24 and 33

SE-3, 26 NOV 2026 to 24 DEC 2026
SE-3, 26 NOV 2026 to 24 DEC 2026