RNAV (GPS) RWY 33

POMPANO BEACH AIRPARK (PMP)

WAAS CH 40300 W33A	APP CRS 330°	Rwy Ldg 4578 TDZE 16 Apt Elev 19

RNP APCH - GPS.

T A Rwy 33 helicopter visibility reduction below ¾ SM NA. For uncompensated Baro-VNAV systems, LNAV/VNAV NA below 0°C or above 54°C. When local altimeter setting not received, use FXE altimeter setting. Circling Rwy 6, 10, 24, 28 NA at night.

MISSED APPROACH: Climb to 2100 direct JIMNY and on track 296° to ATONE and hold.

ATIS	MIAMI APP CON	POMPANO BEACH TOWER★	GND CON	UNICOM
120.55	119.7 306.3	125.4 (CTAF) L	121.9	122.95

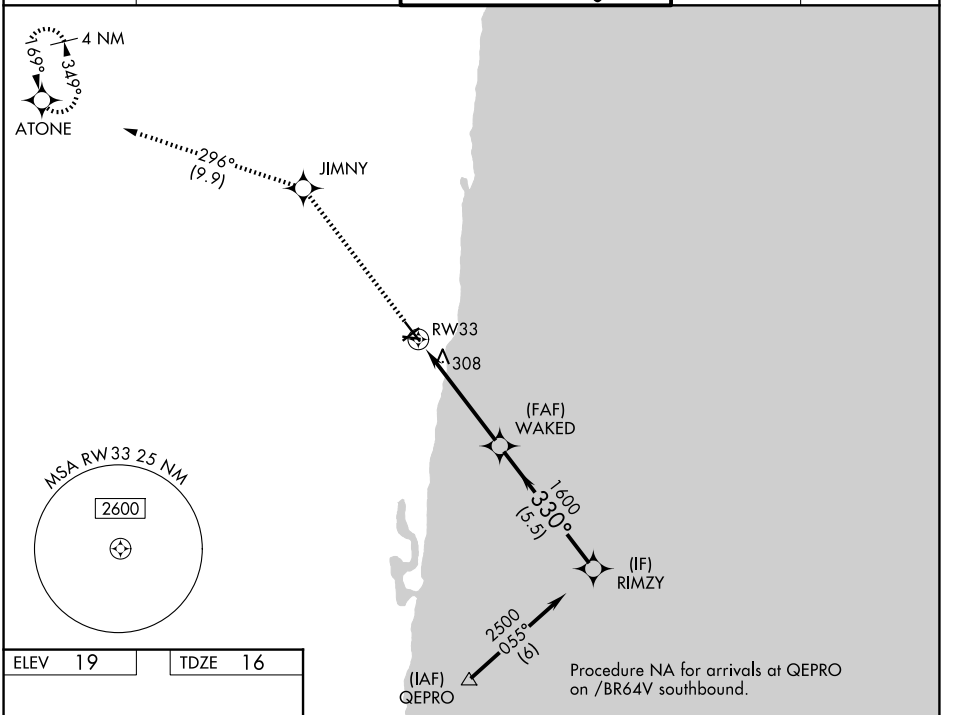

ELEV 19 TDZE 16

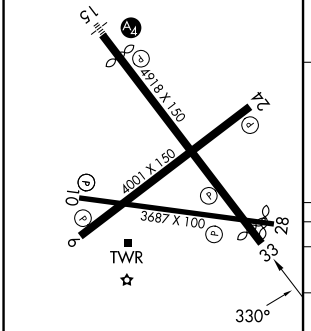

MIRL all Rwys
REIL Rwys 6, 24 and 33

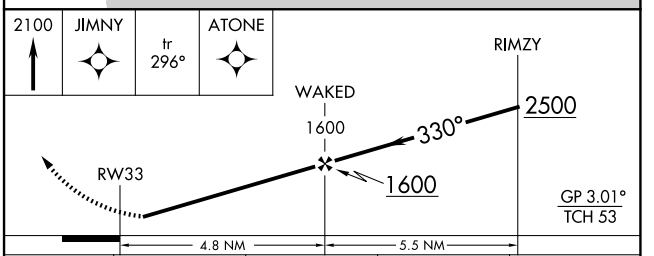

CATEGORY	A	B	C	D
LPV DA	266-1	250 (300-1)	NA	
LNAV/VNAV DA	701-2	685 (700-2)	NA	
LNAV MDA	620-1	604 (700-1)	NA	
CIRCLING	660-1	641 (700-1)	NA	

SE-3, 26 NOV 2026 to 24 DEC 2026
SE-3, 26 NOV 2026 to 24 DEC 2026