RNAV (GPS) RWY 6

POMPANO BEACH AIRPARK (PMP)

WAAS CH 56603 W06A	APP CRS 060°	Rwy Ldg 4001 TDZE 19 Apt Elev 19

DME/DME RNP-0.3 NA. When local altimeter setting not received, use Fort Lauderdale Exec altimeter setting. Helicopter visibility reduction below ¾ SM NA.

MISSED APPROACH: Climb to 2000 direct CIVOV and on track 035° to LONNI and hold.

ATIS	MIAMI APP CON	POMPANO BEACH TOWER★	GND CON	UNICOM
120.55	119.7 306.3	125.4 (CTAF)	121.9	122.95

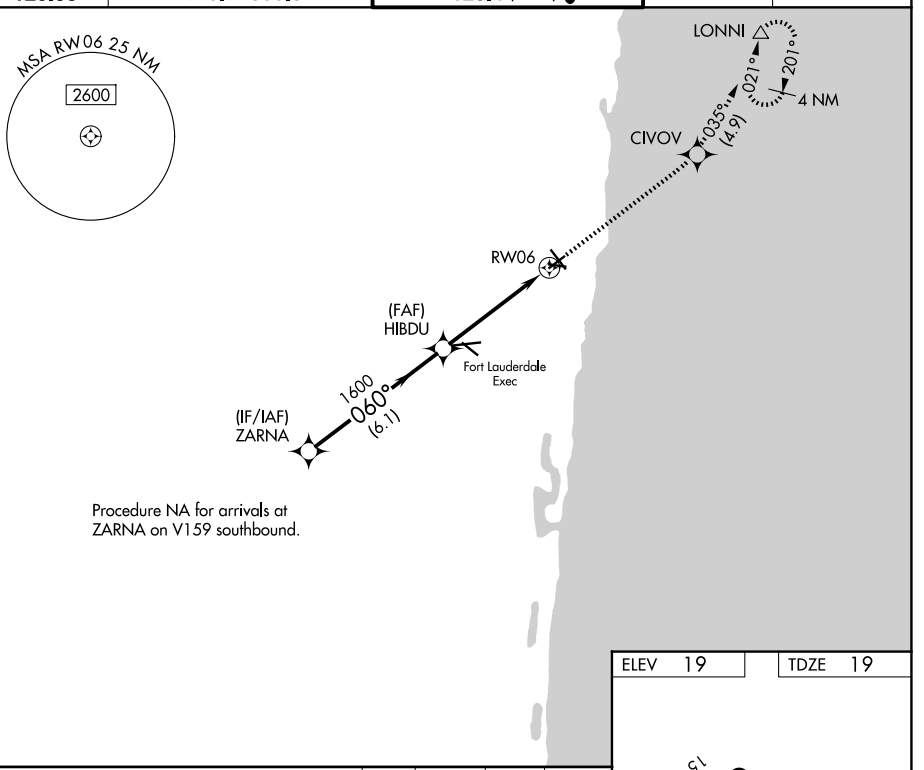

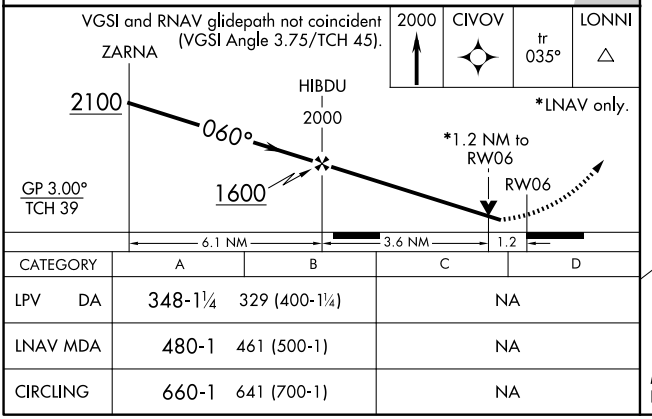

CATEGORY	A	B	C	D
LPV DA	348-1¼	329 (400-1¼)	NA	
LNAV MDA	480-1	461 (500-1)	NA	
CIRCLING	660-1	641 (700-1)	NA	

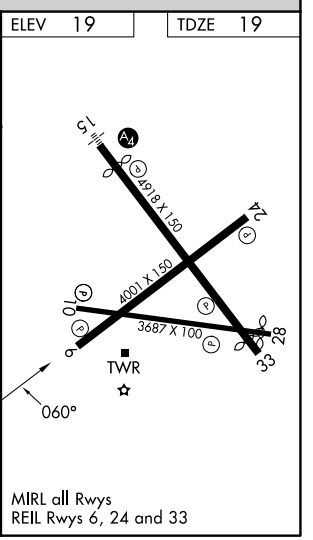

SE-3, 26 NOV 2026 to 24 DEC 2026
SE-3, 26 NOV 2026 to 24 DEC 2026