WAAS	APP CRS	Rwy Ldg	5000
CH 48947	140°	TDZE	655
W14A		Apt Elev	660

RNAV (GPS) RWY 14
PRAIRIE DU CHIEN MUNI (PDC)

RNP APCH - GPS.

For uncompensated Baro-VNAV systems, LNAV/VNAV NA below -16°C or above 54°C. Circling Rwy 32 NA at night.

MISSED APPROACH: Climb to 3000 direct TEVEE and hold.

AWOS-3	CHICAGO CENTER	UNICOM
119.925	133.95 281.4	122.8 (CTAF) L

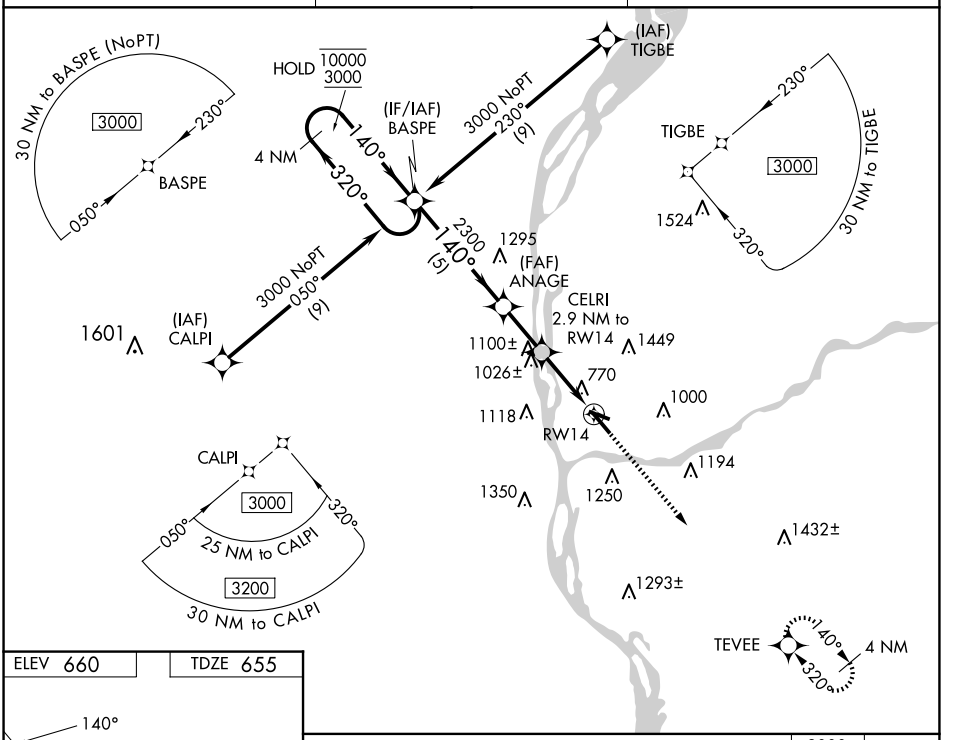

ELEV 660 TDZE 655

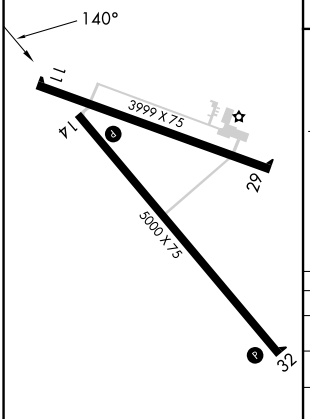



CATEGORY	A	B	C	D
LPV DA	983-1 328 (400-1)			
LNAV/VNAV DA	1111-1⅜ 456 (500-1⅜)			
LNAV MDA	1280-1 625 (700-1)		1280-1¾ 625 (700-1¾)	
CIRCLING	1580-1¼ 920 (1000-1¼)	1760-1½ 1100 (1100-1½)	1760-3 1100 (1100-3)	

EC-3, 26 NOV 2026 to 24 DEC 2026
EC-3, 26 NOV 2026 to 24 DEC 2026