RNAV (GPS) RWY 29

PRAIRIE DU CHIEN MUNI (PDC)

APP CRS	Rwy Ldg	3999
290°	TDZE	660
	Apt Elev	660

DME/DME RNP-0.3 NA.
Night landing: Rwy 11, 32 NA.
Helicopter visibility reduction below ¾ SM NA.

MISSED APPROACH: Climb to 2000 then climbing right turn to 3000 direct UWEVY and hold.

AWOS-3	CHICAGO CENTER	UNICOM
119.925	133.95 281.4	122.8 (CTAF) L

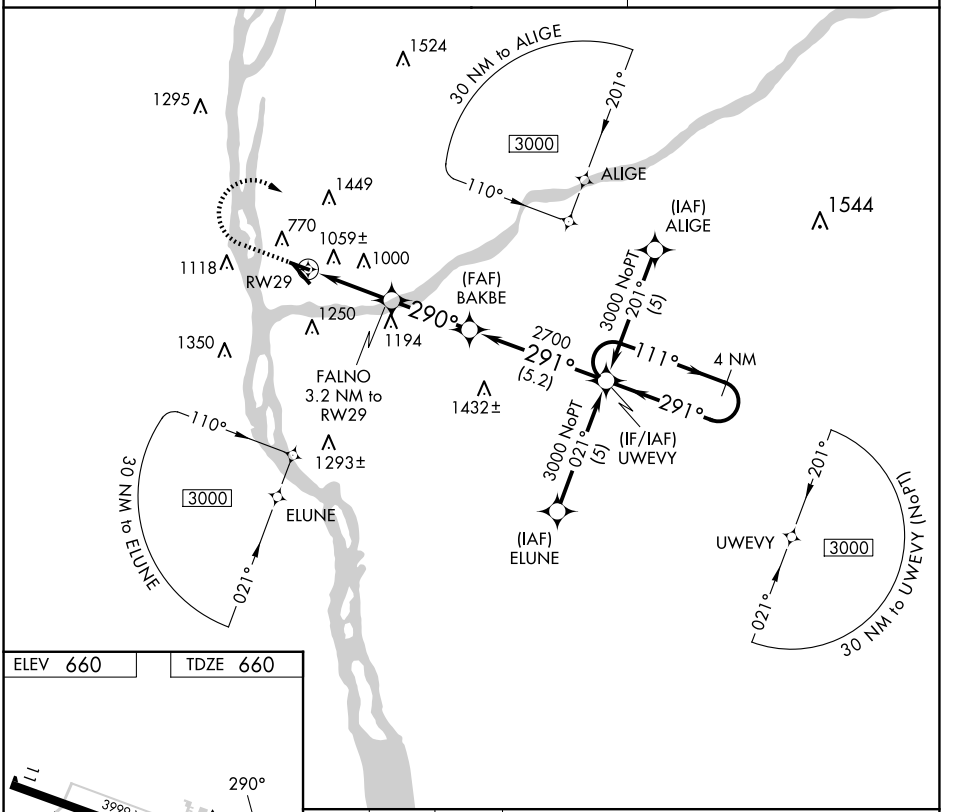

ELEV 660 TDZE 660

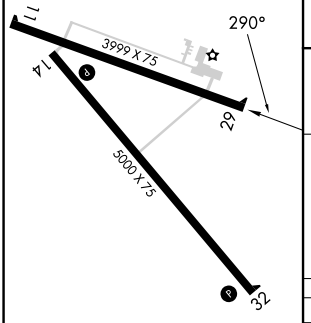

REIL Rwys 14 and 32 L
MIRL Rwys 11-29 and 14-32 L

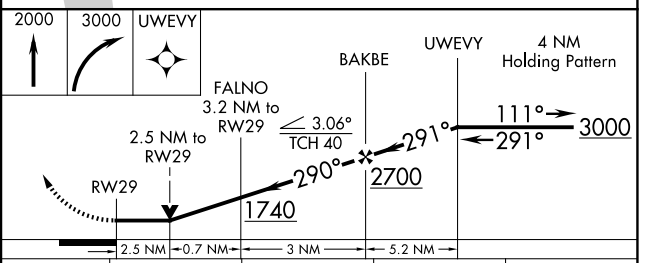

CATEGORY	A	B	C	D
LNAV MDA	1520-1 860 (900-1)	1520-1¼ 860 (900-1¼)	1520-2½ 860 (900-2½)	
CIRCLING	1580-1¼ 920 (1000-1¼)	1760-1½ 1100 (1100-1½)	1800-3 1140 (1200-3)	

EC-3, 26 NOV 2026 to 24 DEC 2026
EC-3, 26 NOV 2026 to 24 DEC 2026