RNAV (GPS) RWY 32

PRAIRIE DU CHIEN MUNI (PDC)

APP CRS	Rwy Ldg	5000
320°	TDZE	655
	Apt Elev	660

DME/DME RNP-0.3 NA.
Night landing: Rwy 11, 32 NA.
Helicopter visibility reduction below 1 SM NA.

MISSED APPROACH: Climb to 3000 direct BASPE and hold.

AWOS-3	CHICAGO CENTER	UNICOM
119.925	133.95 281.4	122.8 (CTAF) L

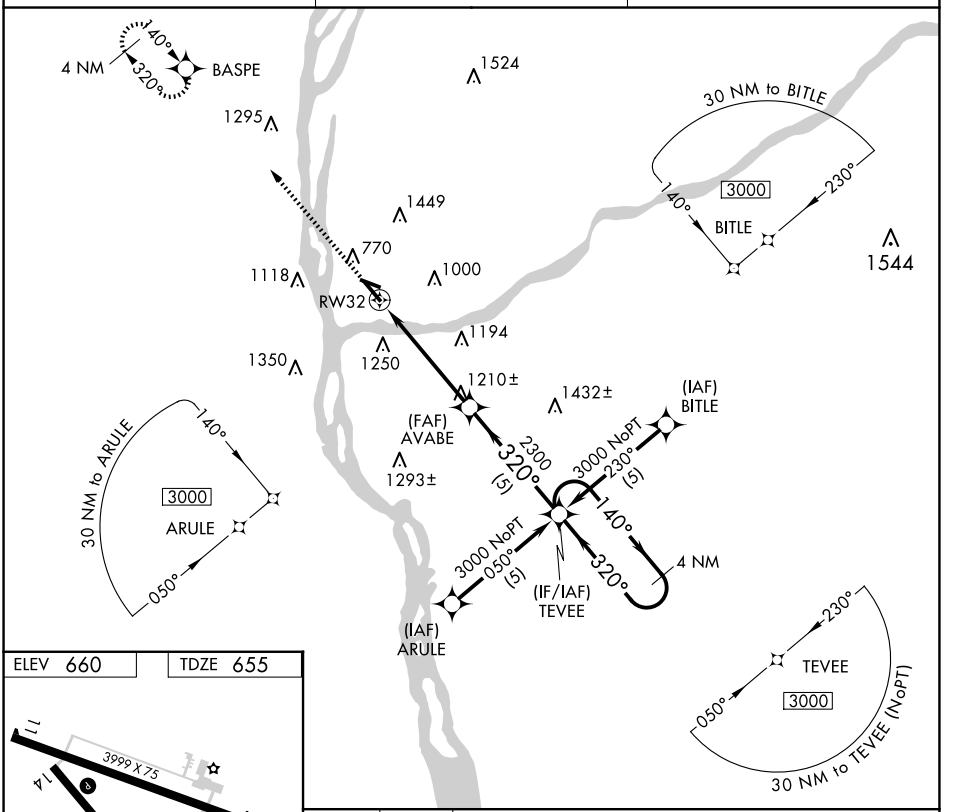

ELEV 660 TDZE 655

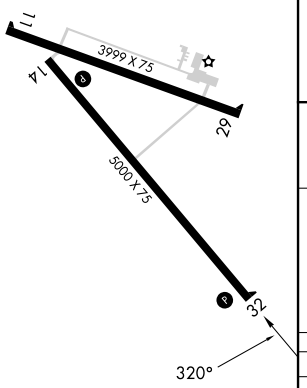

REIL Rwys 14 and 32 L
MIRL Rwys 14-32 and 11-29 L

3000 BASPE

VGSI and descent angles not coincident (VGSI Angle 4.00/TCH 40).

4 NM Holding Pattern

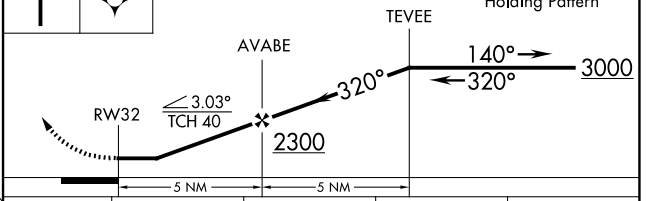

CATEGORY	A	B	C	D
LNAV MDA	1560-1¼ 905 (900-1¼)		1560-2⅝ 905 (900-2⅝)	
CIRCLING	1580-1¼ 920 (1000-1¼)	1760-1½ 1100 (1100-1½)	1800-3 1140 (1200-3)	

EC-3, 26 NOV 2026 to 24 DEC 2026
EC-3, 26 NOV 2026 to 24 DEC 2026