RNAV (GPS) RWY 25

BLAIRSTOWN (1N7)

APP CRS		
254°	Rwy Ldg	2877
	TDZE	371
	Apt Elev	372

RNP APCH.

T
A NA

Procedure NA at night. Obtain local altimeter setting on CTAF; when not received, use Lehigh Valley Intl altimeter setting. Rwy 25 helicopter visibility reduction below 1 SM NA.

MISSED APPROACH: Climbing left turn to 3000 direct COATE and hold.

NEWARK APP CON	ALLENTOWN APP CON	UNICOM
123.775 379.9 (EAST)	**124.45 351.8** (WEST)	**123.0** (CTAF)

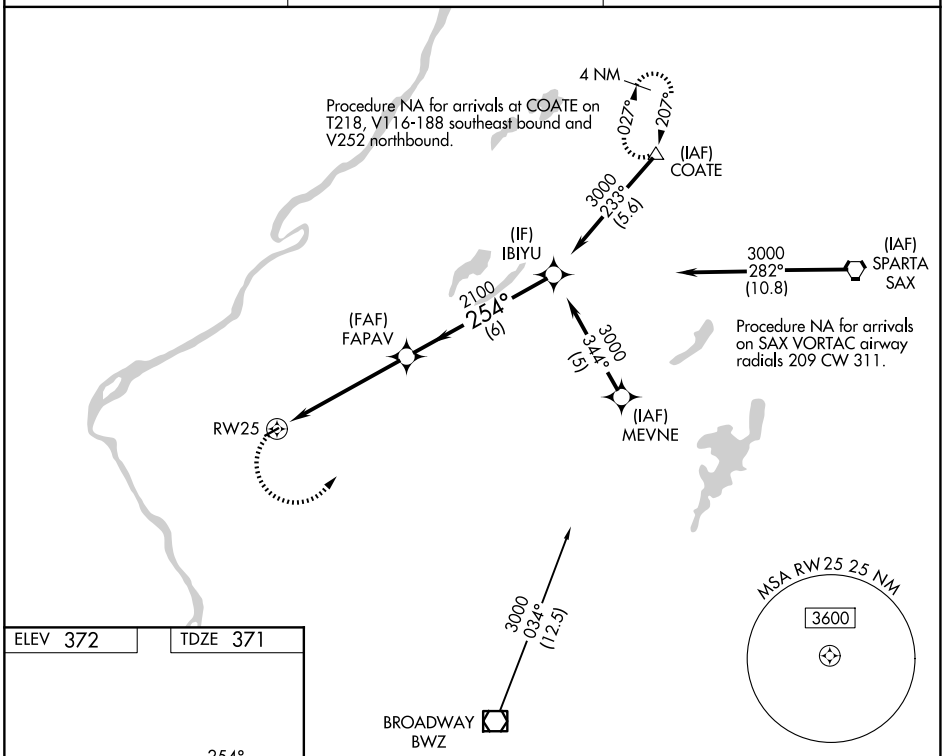

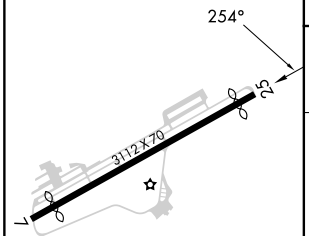

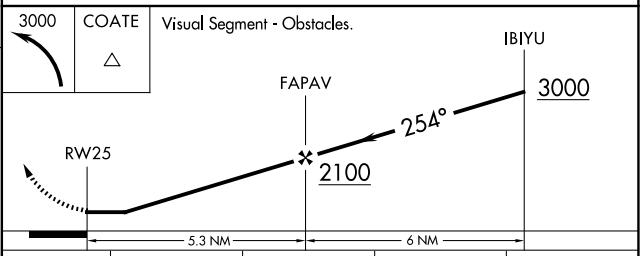

CATEGORY	A	B	C	D
LNAV MDA	1260-1¼	889 (900-1¼)	NA	
LEHIGH VALLEY INTL ALTIMETER SETTING MINIMUMS				
LNAV MDA	1540-1¼ 1169 (1200-1¼)	1540-1½ 1169 (1200-1½)	NA	

MIRL Rwy 7-25

NE-2, 26 NOV 2026 to 24 DEC 2026
NE-2, 26 NOV 2026 to 24 DEC 2026