RNAV (GPS) RWY 7

BLAIRSTOWN (1N7)

APP CRS		
074°	Rwy Ldg	2794
	TDZE	372
	Apt Elev	372

RNP APCH.

When local altimeter setting not received, use Lehigh Valley altimeter setting. Procedure NA at night. Rwy 7 helicopter visibility reduction below 1 SM NA.

MISSED APPROACH: Climbing right turn to 3200 direct ZUCRY and hold.

NEWARK APP CON	ALLENTOWN APP CON	UNICOM
123.775 379.9 (EAST)	**124.45 351.8** (WEST)	**123.0** (CTAF)

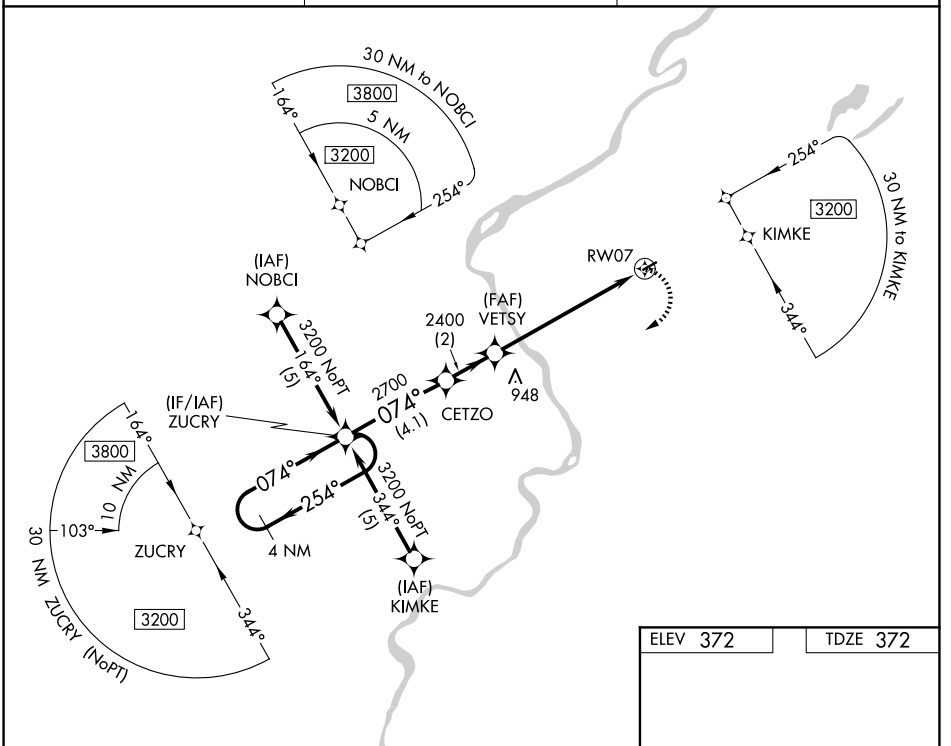

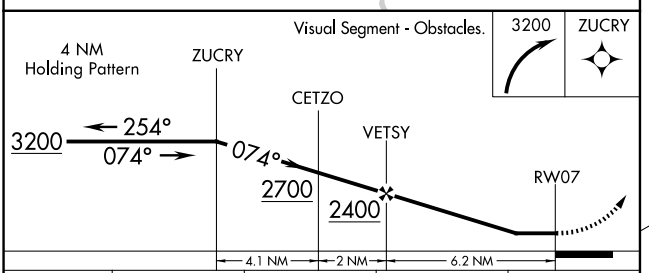

CATEGORY	A	B	C	D
LNAV MDA	1140-1 768 (800-1)	1140-1¼ 768 (800-1¼)	NA	
LEHIGH VALLEY ALTIMETER SETTING MINIMUMS				
LNAV MDA	1420-1¼ 1048 (1100-1¼)	1420-1½ 1048 (1100-1½)	NA	

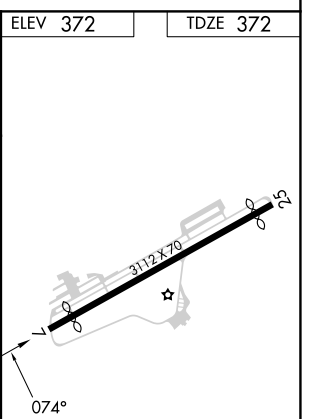

NE-2, 26 NOV 2026 to 24 DEC 2026