RNAV (GPS) RWY 16

HILLSBORO MUNI (3H4)

WAAS	APP CRS	Rwy Ldg	3301
CH 86837	166°	TDZE	906
W16A		Apt Elev	906

RNP APCH.

Baro-VNAV NA.
NA Use Fargo altimeter setting.

MISSED APPROACH: Climb to 4000 direct IKLAJ and hold, continue climb-in-hold to 4000.

FAR ASOS	FARGO APP CON	CTAF
124.5 379.2	120.4 377.15	122.9 L

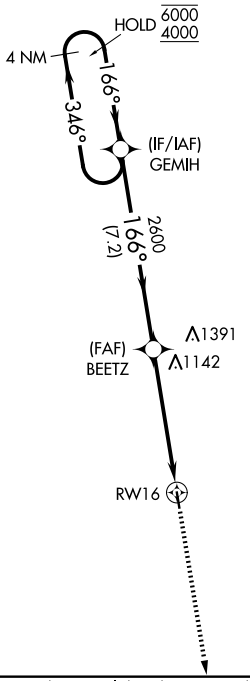

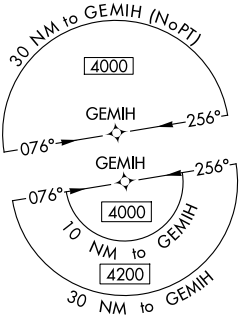

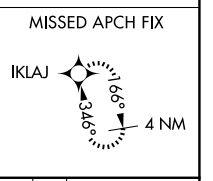

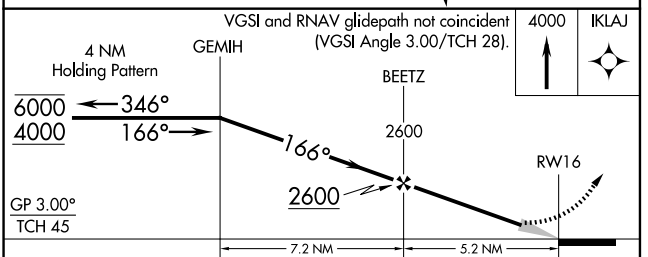

CATEGORY	A	B	C	D
LPV DA	1222-1 316 (400-1)			NA
LNAV/VNAV DA	1255-1 349 (400-1)			NA
LNAV MDA	1520-1 614 (700-1)		1520-1¾ 614 (700-1¾)	NA
CIRCLING	1520-1 614 (700-1)		1520-1¾ 614 (700-1¾)	NA

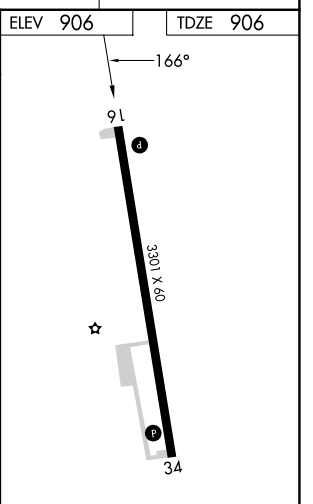

NC-1, 26 NOV 2026 to 24 DEC 2026
NC-1, 26 NOV 2026 to 24 DEC 2026