WAAS	APP CRS	Rwy Idg	6001
CH 50146	153°	TDZE	6878
W15A		Apt Elev	6878

RNAV (GPS) RWY 15

MEADOW LAKE (FLY)

RNP APCH - GPS.

Rwy 15 helicopter visibility reduction below 1 SM NA. For uncompensated Baro-VNAV systems, LNAV/VNAV NA below -28°C or above 54°C. Circling NA southwest of Rwy 15-33. Circling NA to Rwys 16, 26, 8 and 34. Straight-in Rwy 15 NA at night, Circling Rwy 15 NA at night.

MISSED APPROACH: Climb to 7400, then climbing left turn to 9800 direct ADANE and hold, continue climb-in-hold to 9800.

AWOS-3PT	SPRINGS APP CON	UNICOM
118.45	124.0 257.875	122.7 (CTAF) L

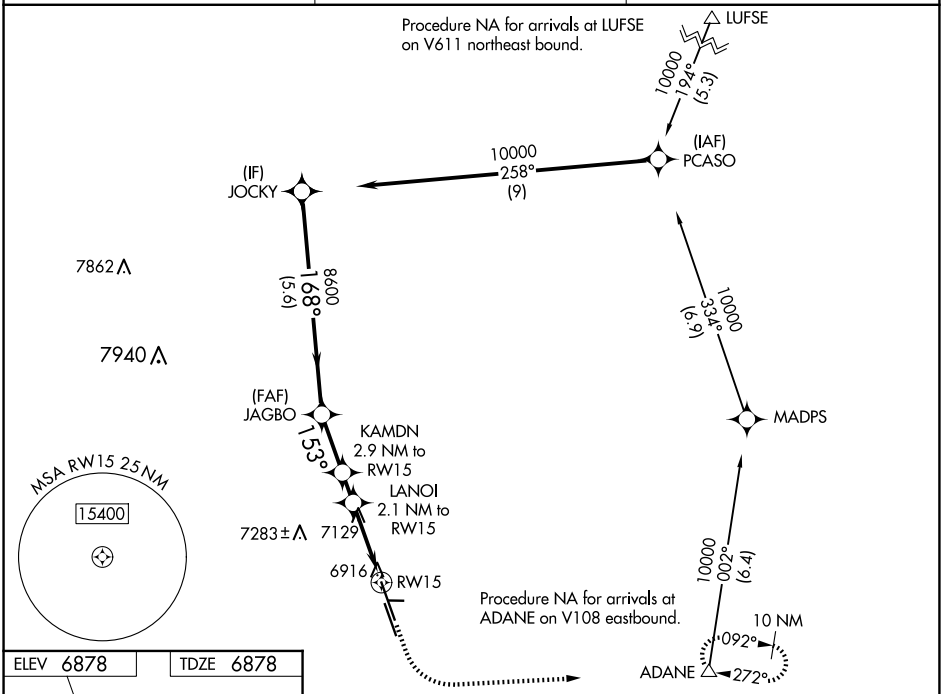

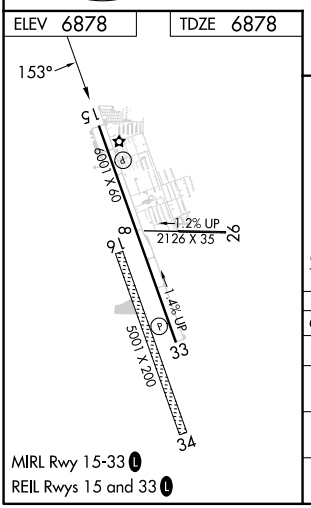

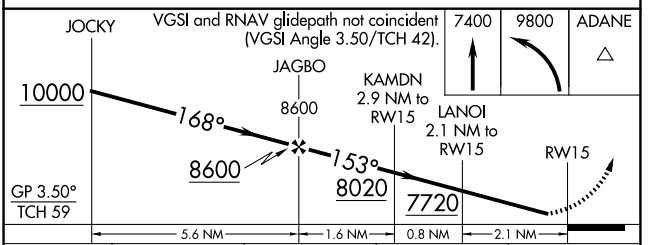

CATEGORY	A	B	C	D
LPV DA	7176-1	298 (300-1)	NA	
LNAV/VNAV DA	7343-1⅜	465 (500-1⅜)	NA	
LNAV MDA	7400-1	522 (600-1)	NA	
CIRCLING	7400-1 522 (600-1)	7440-1 562 (600-1)	NA	

SW-1, 26 NOV 2026 to 24 DEC 2026
SW-1, 26 NOV 2026 to 24 DEC 2026