

LAKE WALES MUNI (XØ7) 2 W UTC-5(-4DT) N27°53.59' W81°37.29'MIAMI
L-21D, 24F
IAP

127 B NOTAM FILE PIE

RWY 06-24: H5400X100 (ASPH-GRVD) S-15 PCN 6 F/B/Y/T MIRL

RWY 06: REIL. PAPI(P4L)—GA 3.5° TCH 44'. Trees.

RWY 24: REIL. PAPI(P4L)—GA 3.5° TCH 44'. Trees.

RWY 17-35: H3860X75 (ASPH) S-15 PCN 8 F/B/Y/T

RWY 17: PAPI(P2R)—GA 3.37° TCH 45'. Tree.

RWY 35: PAPI(P2L)—GA 3.0° TCH 32'. Brush.

SERVICE: FUEL 100LL, JET A LGT ACTVT REIL Rwy 06 and 24; PAPI Rwy 17 and 35; MIRL Rwy 06-24—CTAF. PAPI Rwy 06 and 24 opr consly.**AIRPORT REMARKS:** Attended 1300-2200Z†. Fuel avbl 24 hr credit card svc. Parachute Jumping. Ultralight activity on and invof arpt. Rwy 17 93' terrain drop at EOR. Rwy 35 114' terrain drop at EOR. Rwy 17 4' fence 205' from rwy end at rwy hgt. Trees in transitional sfc Rwy 17, apch west of rwy.**AIRPORT MANAGER:** (863) 678-0080**WEATHER DATA SOURCES:** AWOS-3 124.225 (863) 678-1334.**COMMUNICATIONS:** CTAF/UNICOM 122.8

Ⓜ MIAMI CENTER APP/DEP CON 134.55

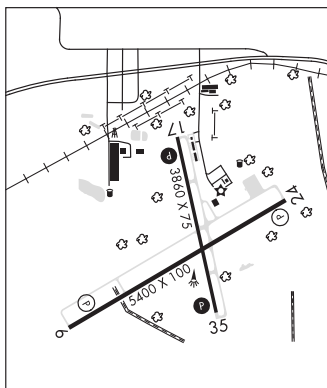
CLEARANCE DELIVERY PHONE: For CD ctc Miami ARTCC at 305-716-1731.**RADIO AIDS TO NAVIGATION:** NOTAM FILE LAL.**LAKELAND (H) VORTAC** 116.0 LAL Chan 107 N27°59.17' W82°00.83' 104° 21.6 NM to fld. 134/1E.

TACAN AZIMUTH unusable:

321°-339° blo 6,000'

VOR unusable:

070°-100° byd 35NM blo 1,400'

**LAKELAND****LAKELAND LINDER INTL** (LAL)(KLAL) 4 SW UTC-5(-4DT) N27°59.26' W82°01.14'MIAMI
H-8H, L-21D, 24F
IAP, AD

142 B Class I, ARFF Index B NOTAM FILE LAL

RWY 09-27: H8500X150 (ASPH-GRVD) S-50, D-250, 2D-550, 2D/2D2-1120 PCN 79 F/A/X/T HIRL

RWY 09: MALSR. PAPI(P4R)—GA 3.0° TCH 52'. RVR-TMR

RWY 27: PAPI(P4L)—GA 3.0° TCH 45'. RVR-TMR

RWY 05-23: H5000X150 (ASPH-GRVD) S-94, D-150 PCN 35 F/A/X/T HIRL

RWY 23: Tree.

RWY 08-26: 2208X60 (TURF)

RWY 08: Thld dspcd 362'.

RWY 26: Thld dspcd 556'.

LAND AND HOLD—SHORT OPERATIONS

LDG RWY	HOLD—SHORT POINT	AVBL LDG DIST
RWY 05	09-27	2500

RUNWAY DECLARED DISTANCE INFORMATION

RWY 08: TORA-1650 TODA-2010 ASDA-2205 LDA-1845

RWY 09: TORA-8499 TODA-8499 ASDA-8414 LDA-8414

RWY 26: TORA-1845 TODA-2205 ASDA-2205 LDA-1650

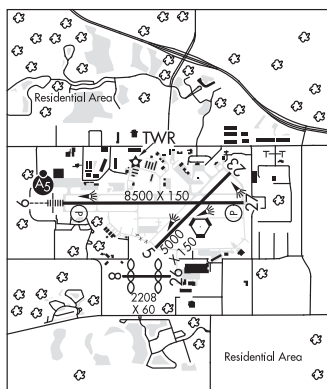
RWY 27: TORA-8499 TODA-8499 ASDA-8499 LDA-8499

SERVICE: S4 FUEL 100LL, JET A OX 1, 2 LGT ACTVT MALSR Rwy 09; HIRL Rwy 05-23 and Rwy 09-27—CTAF. Twy D, E, F and P unlgtd.**AIRPORT REMARKS:** Attended continuously. Bird act on and invof arpt. Rwy 05-23 sked acr ops with more than 9 pax seats or unsked acr with at least 31 pax seats na. Rwy 08-26 rstrd to Group 1 acft under 1500 lbs MTOW, VFR daytime only, no tgl; PPR—863-834-4911. Sked acr ops with more than 9 pax seats or unsked acr with at least 31 pax seats na. User fee arpt: US CUST svc Thu-Mon; 1630-0100Z† PPR—863-647-4871 or 1-800-973-2867; fee aft nr. PJE within 5 NM 18,000 blw SR-SS.**AIRPORT MANAGER:** 863-834-3298**WEATHER DATA SOURCES:** AWOS-3PT 118.025 (863) 834-2030. LAWRs.**COMMUNICATIONS:** CTAF 124.5 ATIS 118.025

RCO 122.1R 116.0T (SAINT PETERSBURG RADIO)

Ⓜ TAMPA APP/DEP CON 120.65 119.9

TOWER 124.5 (24 hrs) GND CON 121.4



CONTINUED ON NEXT PAGE

CONTINUED FROM PRECEDING PAGE

AIRSPACE: CLASS D.

RADIO AIDS TO NAVIGATION: NOTAM FILE LAL.

(H) VORTAC 116.0 LAL Chan 107 N27°59.17' W82°00.83' at fld. 134/1E.

TACAN AZIMUTH unusable:

321°-339° blo 6,000'

VOR unusable:

070°-100° byd 35NM blo 1,400'

ILS/DME 110.1 I-LAL Chan 38 Rwy 09. Class IIE.

SOUTH LAKELAND (X49) 1 S UTC-5(-4DT) N27°56.00' W82°02.64'

MIAMI

110 NOTAM FILE PIE

RWY 14-32: 2412X100 (TURF)

RWY 14: Tree. Rgt tfc.

RWY 32: Tree.

SERVICE: S2 FUEL , UL94

AIRPORT REMARKS: Unattended/on call. Attended Sat-Sun 1200-dusk. Call arpt mgr 786-873-8283 for attendance. Ultraigt activity on invof arpt. No skydiving, pwr parachute or gyro ops without written permission from arpt owner. Rwy 14-32 white pails outline landing strip. Rwy 14-32 white pails outline ldg strip. Arpt has no ngt time ops. Turf rwys may hold water after rain. Arpt is emerg evac site. Watch for emerg act and vehicles on rwy and invof arpt. Rwy 14-32 road 97' to 100' south of centerline at full length of rwy.

AIRPORT MANAGER: 863-417-2177

COMMUNICATIONS: CTAF 122.9

CLEARANCE DELIVERY PHONE: For CD ctc Tampa Apch at 813-878-2528

LEE CO N26°31.79' W81°46.55' NOTAM FILE RSW.

MIAMI

(L) VORTAC 111.8 RSW Chan 55 073° 1.2 NM to Southwest Florida Intl. 25/2W.

H-8H, L-21D, 23A, 23B

RCO 122.1R 111.8T (MIAMI RADIO)

LEESBURG INTL (LEE)(KLEE) 3 NE UTC-5(-4DT) N28°49.37' W81°48.51'

JACKSONVILLE

76 B NOTAM FILE LEE

H-8H, L-21D, 24F

IAP, AD

RWY 13-31: H6300X100 (ASPH) D-60 PCN 14 F/B/Y/T MIRL

RWY 13: REIL. PAPI(P4L)—GA 3.0° TCH 45'. Thld dspcd 289'. Trees.

RWY 31: REIL. PAPI(P4L)—GA 3.0° TCH 45'. Thld dspcd 400'. Brush.

RWY 03-21: H4957X100 (ASPH) S-21 PCN 14 F/B/Y/T MIRL

RWY 03: PAPI(P4L)—GA 3.0° TCH 45'. Trees.

RWY 21: PAPI(P4R)—GA 3.0° TCH 45'. Thld dspcd 310'. Berm.

RUNWAY DECLARED DISTANCE INFORMATION

RWY 03: TORA-4957 TODA-4957 ASDA-4688 LDA-4688

RWY 13: TORA-6300 TODA-6300 ASDA-5211 LDA-5500

RWY 21: TORA-4957 TODA-4957 ASDA-4647 LDA-4957

RWY 31: TORA-6300 TODA-6300 ASDA-5900 LDA-6300

SERVICE: S4 FUEL 100LL, JET A OX 4 LGT When ATCT clsd ACTVT

REILs Rwy 13 and 31; PAPI Rwy 03, 13, 21 and 31; MIRL Rwy 03-21 and Rwy 13-31; twy lgts—CTAF.

AIRPORT REMARKS: Attended 1200-0000Z. Fuel 24 hr self svc. Bird act invof arpt. Rwy 13-31 has 25' paved shoulders each side. Trees alg southwest side of Rwy 13-31 in trsn sfc. Rwy 03-21 markings faded. Rwy 03 has trees 235' west of cntrln for first 1000' inside pri sfc.

AIRPORT MANAGER: (352) 728-9801

WEATHER DATA SOURCES: ASOS (352) 787-1565

COMMUNICATIONS: CTAF 119.35 UNICOM 122.725 ATIS 134.325

® ORLANDO APP/DEP CON 120.225 135.3

TOWER 119.35 (1200-0000Z) GND CON 121.725

GCO 121.725 (ORLANDO CLNC DEL) (when twr clsd)

CLEARANCE DELIVERY PHONE: For CD or to cnl IFR if una via GCO ctc Orlando Apch at 407-825-3398.

AIRSPACE: CLASS D svc 1200-0000Z; other times CLASS G.

RADIO AIDS TO NAVIGATION: NOTAM FILE ORL.

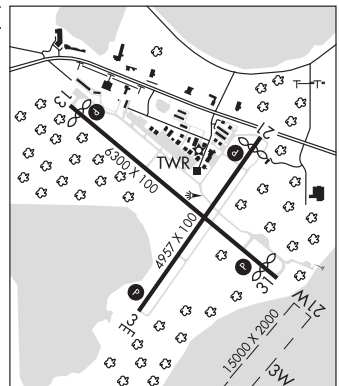
ORLANDO (H) VORTACW 112.2 ORL Chan 59 N28°32.56' W81°20.10' 304° 30.1 NM to fld. 102/0E.

TACAN AZIMUTH unusable:

066°-084°

246°-289° byd 17 NM blo 2,000'

246°-289° byd 28 NM blo 2,500'



WATERWAY 03W-21W: 15000X2000 (WATER)