

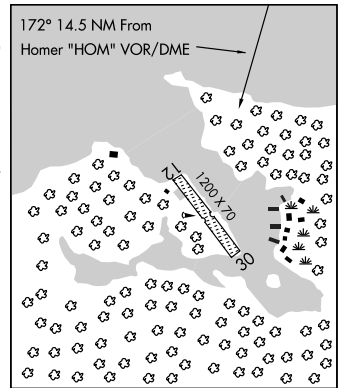
HOMER**BOOTLEGGERS COVE** (2AK4) PVT 11 NW UTC-9(-8DT) N59°28.20' W151°30.75'**SEWARD**

45 NOTAM FILE Not insp.

L-1A, 2I, 3D, 4F

RWY 12-30: 1200X70 (GRVL)**RWY 30:** Hill. Rgt tfc.**AIRPORT REMARKS:** Unattended. Rwy 12, light on shore breeze creates 4 to 5 knot tailwind most summer days.**AIRPORT MANAGER:** 907-235-7771**RADIO AIDS TO NAVIGATION:** NOTAM FILE HOM.**HOMER (H) VOR/DME** 114.6 HOM Chan 93 N59°42.57'

W151°27.40' 172° 14.5 NM to fld. 1626/15E.

COMM/NAV/WEATHER REMARKS: Local call to Homer FSS dial 235-8588. For a toll free call to Kenai FSS dial 1-866-864-1737**HOMER** (HOM)(PAHO) 2 E UTC-9(-8DT) N59°38.70' W151°29.15'**SEWARD**

84 B TPA—See Remarks ARFF Index—See Remarks NOTAM FILE HOM

H-1B, 2K, L-1A, 2I, 3D, 4F

RWY 04-22: H6701X150 (ASPH-AFSC) S-62, D-70, 2D-189,

2D/2D2-130 PCN 55 F/B/X/T HIRL

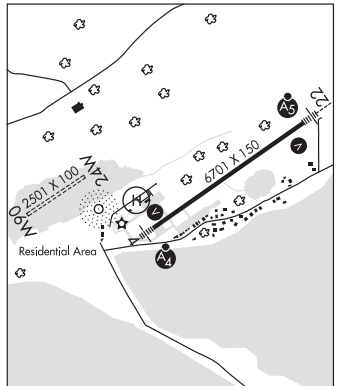
RWY 04: MALSF. VASI(V4L)—GA 3.0° TCH 52'. Rgt tfc.**RWY 22:** MALSR. VASI(V4L)—GA 3.0° TCH 55'. Tree.**SERVICE:** S2 **FUEL** 100LL, JET A, B **LGT** ACTIVATE HIRL Rwy 04-22, VASI Rwy 04 and Rwy 22, MALSF Rwy 04 and MALSR Rwy 22—CTAF.**NOISE:** Noise abatement in effect 24 hrs daily: All aircraft conducting operations at Homer Airport and/or Seaplane Base cannot make flight turns until reaching the departure ends of Rwy 04-22. No exceptions. All deviations observed should be reported to the FAA safety hotline.**AIRPORT REMARKS:** Attended Nov-Mar 1300-0600Z†, April-Oct

1500-0600Z†. Snow removal, wildlife ctl, cond reporting, and other afd maint svcs only avbl and valid dur arpt maint duty hrs. Ctc arpt mgmt for any after hrs req for afd svcs. Fuel: Call out fee after 0200Z† call 907-235-7969. Class I, ARFF Index A, PPR for air carrier ops with more than 30 pax seats write arpt mgr, 2336 Kachemak Dr., Homer, AK 99603. ARFF eqpt staffed during periods of air carrier ops only. Seabirds and migratory waterfowl invof arpt during spring and summer. Personnel and eqpt may be working on the rwy at any time.

Lgtd helipad ctc 123.05. Reporting snow/ice and rwy conditions during maintenance duty hrs only. No line of site btm rwy ends. Twy A, Twy B South, Twy D and Twy E clsd to acct over 12,500 pounds. The grvl road along the south side of rwy is not a twy and is clsd to all acct. Transient general aviation parking on south side of rwy. Transient parking designated with green cones. 365' twr 9 NM West of arpt unlgtd. TPA 800' AGL for fixed wing acct, 600' AGL and below for rotary acct. Arpt sand larger gradation than FAA recommended/see AC150/5200-30.

AIRPORT MANAGER: 907-235-5217**WEATHER DATA SOURCES:** ASOS 135.65 (907) 235-3603. (WX CAM)**COMMUNICATIONS:** CTAF 123.6 AFIS 135.65 UNICOM 123.0

FSS HOM (HOMER) 1500-0630Z† OT ctc Kenai FSS.

HOMER RADIO 121.5 122.2 123.6 243.0 (LAA 123.6)**RCO** 121.5 122.2 123.6 243.0 (KENAI RADIO)**ANCHORAGE CENTER APP/DEP CON** 125.9 270.3**AIRSPACE:** CLASS E svc 1500-0630Z†; other times CLASS G.**CONTINUED ON NEXT PAGE**

CONTINUED FROM PRECEDING PAGE

RADIO AIDS TO NAVIGATION: NOTAM FILE HOM.

(H) **VOR/DME** 114.6 HOM Chan 93 N59°42.57' W151°27.40' 178° 4.0 NM to fld. 1626/15E.

KACHEMAK NDB (HW) 277 ACE N59°38.48' W151°30.02' at fld. 17E.

LOC/DME 109.3 I-HOM Chan 30 Rwy 04. DME back course unusable byd 15° right of course. LOC back course unusable byd 15° right of course; byd 10 NM blo 2,700'; byd 12.8 NM blo 3,600'.

COMM/NAV/WEATHER REMARKS: For a toll free call to Kenai FSS dial 1-866-864-1737. Local call to Homer FSS dial 235-8588. AFIS operated by Homer FSS when open. Addn UNICOM freqs: 122.700, 123.050.

• • • • •
WATERWAY 06W-24W: 2501X100 (WATER)

HOMER-BELUGA LAKE SPB (5BL) 1 E UTC-9(-8DT) N59°38.49' W151°31.27'

KODIAK

25 B NOTAM FILE HOM

WATERWAY NE-SW: 3000X600 (WATER)

WATERWAY SW: Rgt tfc.

SERVICE: FUEL 100LL

SEAPLANE REMARKS: Unattended. Sfc cond not monitored recommend visual inspection prior to using. Waterfowl invof arpt. Fuel, available May-Sep, 907-299-5494. Windsock located at NW corner of lake. Freq recreational use. TPA 1000' AGL for fixed wing acft, 600' AGL and below for rotary acft. Public dock at NW corner of lake for loading/unloading only. Old piling beside public dock near shore. No transient tie downs avbl at public dock.

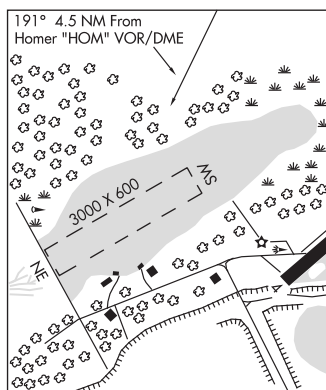
AIRPORT MANAGER: 907-235-5217

COMMUNICATIONS: CTAF 123.6

RADIO AIDS TO NAVIGATION: NOTAM FILE HOM.

(H) **VOR/DME** 114.6 HOM Chan 93 N59°42.57' W151°27.40' 191° 4.5 NM to fld. 1626/15E.

COMM/NAV/WEATHER REMARKS: Local call to Homer FSS dial 235-8588. For a toll free call to Kenai FSS dial 1-866-864-1737.



HONEYBEE LAKE AERO PARK (See WILLOW on page 268)

HOONAH

HOONAH (HNNH)(PAOH) 1 SE UTC-9(-8DT) N58°05.77' W135°24.53'

JUNEAU

22 B NOTAM FILE HNH

L-1B

RWY 06-24: H3367X75 (ASPH) PCN 12 F/C/Y/T MIRL

RWY 06: REIL. PAPI(P4L)—GA 4.0° TCH 35'. Trees. Rgt tfc.

RWY 24: REIL. Trees.

SERVICE: FUEL 100LL, JET A, A1 **LGT** Rwy 06 PAPI unusable byd 2° right of centerline; PAPI does not provide obstruction clearance byd 5.8 NM, PAPI unusable byd 5.8 NM. ACTIVATE MIRL Rwy 06-24 and REIL Rwy 06 and Rwy 24, and PAPI Rwy 06—CTAF.

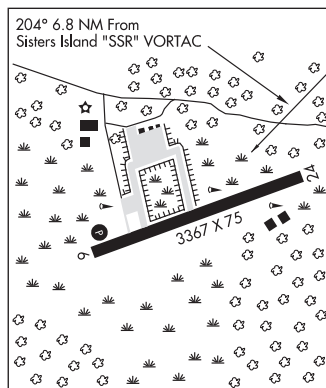
AIRPORT REMARKS: Unattended. Arpt condition not monitored, arpt maintenance on irregular basis, recommend dalgt ops and visual inspection prior to using. Fuel avbl 1700-0200Z, and on call at (907) 945-3125 (office), (907) 723-6035 (cell), (907) 303-9033 (cell). High terrain all quadrants. Birds, bears, and deer invof rwy. Rwy safety area 150' x 3600'. Parachute jumping onto arpt rwy, twy and acft parking apron prohibited. CLOSED to air carrier ops over 30 passenger seats. Arpt CLOSED to acft over 12,500 lbs GWT, except PPR from arpt mgr 907-945-3426. Be alert: Zip-line 6 cables 2 NM northwest of arpt, from 200-1600' uncharted and unlgtd. Rwy 06-24 NSTD, irregular spaced rwy edge lgts. See General Notices—ENROUTE CTAF FREQS. NOTE: See Special Notices—Hoonah, Alaska Icy Strait "Zip Line".

AIRPORT MANAGER: 907-945-3426

WEATHER DATA SOURCES: AWOS-3P 132.05 (907) 945-3687. (WX CAM)

COMMUNICATIONS: CTAF 122.7

RCO 122.35 (JUNEAU RADIO)



CONTINUED ON NEXT PAGE