

OSCEOLA

L O SIMENSTAD MUNI (OEO)(KOE0) 0 SE UTC-6(-5DT) N45°18.56' W92°41.41'
906 B NOTAM FILE OEO

GREEN BAY
H-2J, L-14J, A
IAP

RWY 10-28: H5006X75 (ASPH) S-20, D-30 MIRL 0.4% up E

RWY 10: PAPI(P2L)—GA 3.0° TCH 35'.

RWY 28: REIL. PAPI(P4L)—GA 3.0° TCH 37'.

RWY 04-22: 2192X150 (TURF)

SERVICE: S4 FUEL 100LL, JET A LGT MIRL Rwy 10-28 preset on low instst dusk—dawn to incr instst ACTIVATE PAPI Rwy 10 and Rwy 28 and REIL Rwy 28—CTAF.

AIRPORT REMARKS: Attended Mon-Fri 1500-2200Z. Self svc fuel avbl 24 hrs. Glider and ultralight activity on and invof arpt. Deer and birds on and invof arpt. Rwy 04-22 CLOSED to wheeled acft when covered with snow or ice; open to ski equipped acft during winter months. Ctc arpt manager 612-308-0647. Avoid overflight of St. Croix River National Scenic Bi-way blo 2000' AGL. Rwy 04-22 mkd with yellow cones.

AIRPORT MANAGER: 715-294-4500

WEATHER DATA SOURCES: AWOS-3 119.925 (715) 294-3845.

COMMUNICATIONS: CTAF 122.9

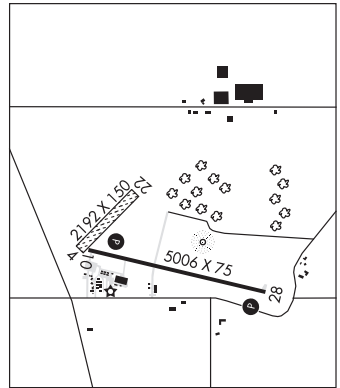
Ⓜ MINNEAPOLIS APP/DEP CON 121.2

GCO 121.725 (MSP CD and FLIGHT SERVICES)

CLEARANCE DELIVERY PHONE: For CD ctc Minneapolis Apch at 612-726-9086.

RADIO AIDS TO NAVIGATION: NOTAM FILE PNM.

GOPHER (H) (H) VORTACW 117.3 GEP Chan 120 N45°08.74' W93°22.39' 065° 30.6 NM to fld. 877/6E.



OSHKOSH

WITTMAN RGNL (OSH)(KOSH) P (ARNG) 2 S UTC-6(-5DT) N43°59.06' W88°33.42'
808 B NOTAM FILE OSH

CHICAGO
H-2K, L-28H
IAP, AD

RWY 18-36: H8002X150 (CONC-GRVD) S-65, D-85, 2S-107, 2D-130 HIRL

RWY 18: REIL. PAPI(P4L)—GA 3.0° TCH 47'. RVR-R Antenna.

RWY 36: MALSR. PAPI(P4L)—GA 3.0° TCH 52'. RVR-T Tree. 0.3% down.

RWY 09-27: H6179X150 (CONC-GRVD) S-75, D-125, 2S-159, 2D-185 HIRL 0.4% up W

RWY 09: PAPI(P4L)—GA 3.0° TCH 50'. Tree.

RWY 27: REIL. PAPI(P4L)—GA 3.0° TCH 47'. Thld dsplcd 531'. Tree.

RWY 05-23: H3423X75 (ASPH) AUW-50 0.4% up SW

RWY 05: Trees.

RWY 23: Pole.

RWY 13-31: H3061X75 (ASPH) AUW-50

RWY 13: Tree.

RWY 31: Pole.

RUNWAY DECLARED DISTANCE INFORMATION

RWY 09: TORA-6179 TODA-6179 ASDA-5648 LDA-5648

RWY 27: TORA-6179 TODA-6179 ASDA-6179 LDA-5648

SERVICE: S4 FUEL 100LL, JET A+ 0X 1, 2 LGT When twr clsd PAPI

Rwy 09 opr consly and HIRL Rwy 18-36 preset on med instst, to incr

instst and ACTIVATE MALSR Rwy 36, PAPI Rwy 27, HIRL Rwy 09-27 and Rwy 18-36—CTAF.

AIRPORT REMARKS: Attended 1300-0200Z. For arpt attendant otr hrs call 920-236-7827. Fuel A+ and 100LL avbl 1300-0100Z Mon-Fri, 1400-2300Z Sat-Sun. C920-236-7827 (after hrs fee \$50). Birds on and invof arpt. Sfc conds not montrd btwn 0400-1100 Z. Rwys 13-31, Rwys 05-23, Twys C, H & P not avbl to acft with more than 30 passenger seats. Rwy 23 and Rwy 27 apch ends are closely aligned, verify correct rwy and compass heading prior to dep. Rwys 05-23 & 13-31 maximum weight bearing capacity for any acft is 50,000 lbs.

AIRPORT MANAGER: 920-236-4930

WEATHER DATA SOURCES: ASOS (920) 426-1644 LAWRS.

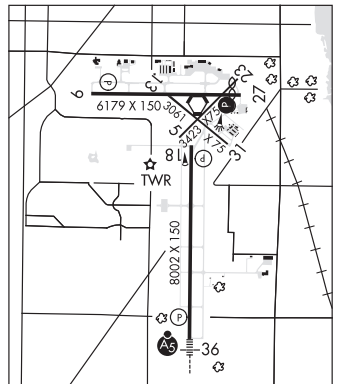
COMMUNICATIONS: CTAF 118.5 ATIS 125.9 UNICOM 122.95

RCO 122.1R 122.25 116.75T (GREEN BAY RADIO)

Ⓜ MILWAUKEE APP/DEP CON 127.0

OSHKOSH TOWER 118.5 (1200-0400Z) GND CON 132.3

CLEARANCE DELIVERY PHONE: For CD if una to ctc on FSS freq, ctc Chicago ARTCC at 630-906-8921.



CONTINUED ON NEXT PAGE

CONTINUED FROM PRECEDING PAGE

AIRSPACE: CLASS D svc 1200-0400Z±; other times CLASS G.

RADIO AIDS TO NAVIGATION: NOTAM FILE OSH.

OSHKOSH (VL) (H) VORTAC 116.75 OSH Chan 114(Y) N43°59.43' W88°33.36' at fld. 781/2E.

TACAN AZIMUTH unusable:

166°-174° byd 10 NM

DME unusable:

012°-018° byd 38 NM

196°-257° byd 35 NM blo 3,000'

VOR unusable:

010°-020° byd 40 NM

155°-160° byd 40 NM

185°-265° byd 40 NM

199°-250° byd 35 NM blo 3,000'

POBER NDB (LOMW) 395 OS N43°52.43' W88°33.46' 003° 6.6 NM to fld. 851/3W.

ILS 110.5 I-OSH Rwy 36. Class IA. LOM POBER NDB. ILS unmonitored when ATCT clsd. LOM/OM unmonitored.

Localizer backcourse unusable byd 20° right of course.

PALMYRA MUNI (88C) 0 NW UTC-6(-5DT) N42°53.01' W88°36.00'

CHICAGO

851 NOTAM FILE GRB

RWY 09-27: 2800X200 (TURF) LIRL

RWY 09: Trees.

RWY 27: Tree.

SERVICE: LGT ACTIVATE LIRL Rwy 09-27—CTAF.

AIRPORT REMARKS: Unattended. Crane 190' AGL 300' south of AER 09 SR-SS. Rwy 09-27 marked by yellow cones.

AIRPORT MANAGER: 262-361-2911

COMMUNICATIONS: CTAF 122.9

CLEARANCE DELIVERY PHONE: For CD ctc Chicago ARTCC at 630-906-8921.

PARK FALLS MUNI (PKF)(KPKF) 2 NE UTC-6(-5DT) N45°57.31' W90°25.47'

GREEN BAY

1501 B NOTAM FILE GRB

RWY 18-36: H3200X60 (ASPH) S-20 MIRL

RWY 18: PAPI(P2L)—GA 3.75° TCH 38'.

RWY 36: PAPI(P2L)—GA 3.0° TCH 27'.

SERVICE: FUEL 100LL LGT MIL Rwy 18-36 preset to low SS-SR; To incrst instnd and ACTIVATE PAPI Rwy 18-36—CTAF.

AIRPORT REMARKS: Unattended. Deer and migratory waterfowl on and invof arpt. Arpt sfc cond not reported. 24 hr self svc fuel with credit card.

AIRPORT MANAGER: 715-661-3217

COMMUNICATIONS: CTAF 122.9

Ⓜ MINNEAPOLIS CENTER APP/DEP CON 133.65

CLEARANCE DELIVERY PHONE: For CD ctc Minneapolis ARTCC at 651-463-5588.

RADIO AIDS TO NAVIGATION: NOTAM FILE IWD.

IRONWOOD (L) (L) VOR/DME 108.8 IWD Chan 25 N46°31.94'

W90°07.55' 199° 36.8 NM to fld. 1229/1E.

DME unusable:

010°-020°

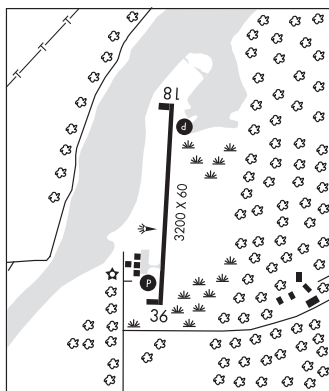
021°-103° byd 35 NM blo 3,700'

104°-134° byd 25 NM blo 5,000'

135°-195° byd 25 NM blo 8,000'

196°-244° byd 25 NM blo 5,000'

290°-009° byd 35 NM blo 3,700'



L-141

IAP