

A PAUL VANCE FREDERICKTOWN RGNL (See FREDERICKTOWN on page 231)

ALBANY MUNI (K19) 1 N UTC-6(-5DT) N40°15.73' W94°20.34'

OMAHA
L-10J

891 NOTAM FILE COU

RWY 01-19: H3300X50 (CONC) RWY LGTS(NSTD) 0.8% up S

RWY 01: APAP(PNIL). Trees.

RWY 19: APAP(PNIL). Fence. Rgt tfc.

SERVICE: FUEL 100LL LGT RWY 01-19 various thld and edge lgts are broken or missing. Rwy 01 PNIL OTS indef. Rwy 19 PNIL OTS indef.

AIRPORT REMARKS: Unattended. Self svc fuel—24 hrs. Wildlife on and invov arpt.

AIRPORT MANAGER: 660-726-3935

COMMUNICATIONS: CTAF 122.9

CLEARANCE DELIVERY PHONE: For CD ctc Kansas City ARTCC at 913-254-8508.

RADIO AIDS TO NAVIGATION: NOTAM FILE FOD.

LAMONI (H) (H) VOR/DME 116.7 LMN Chan 114 N40°35.81'

W93°58.06' 213° 26.3 NM to fld. 1142/7E.

VORDME unusable:

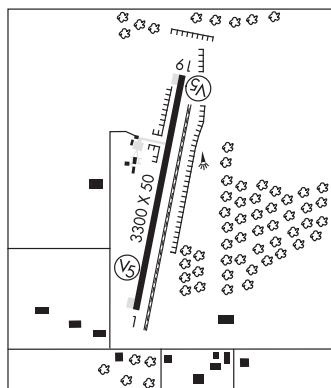
257°-290° blo 3,000'

291°-319°

320°-054° blo 3,000'

VOR unusable:

123°-130°



ALGOA N38°32.88' W92°04.30' NOTAM FILE JEF.

KANSAS CITY
L-27B

NDB (MHW) 397 JE 300° 4.7 NM to Jefferson City Meml. 585/3E.

ALTON/ST LOUIS

ST LOUIS RGNL (ALN)(KALN) 4 E UTC-6(-5DT) N38°53.40' W90°02.76'

ST LOUIS

544 B ARFF Index—See Remarks NOTAM FILE ALN

H-5D, L-27C, A
IAP, AD

RWY 11-29: H8099X150 (ASPH-GRVD) S-109, D-144, 2S-175,

2D-217 PCN 44 F/D/X/T HIRL

RWY 11: REIL. PAPI(P4R)—GA 3.0° TCH 44'. Tree.

RWY 29: MALSR.

RWY 17-35: H6500X100 (ASPH) S-39.5, D-52 PCN 15 F/D/X/T MIRL

RWY 17: PAPI(P4L)—GA 3.0° TCH 43'. Tree.

RWY 35: PAPI(P4L)—GA 3.0° TCH 43'. Trees.

LAND AND HOLD—SHORT OPERATIONS

LDG RWY	HOLD—SHORT POINT	AVBL LDG DIST
RWY 29	17-35	6850
RWY 35	11-29	5100

RUNWAY DECLARED DISTANCE INFORMATION

RWY 11: TORA-8099 TODA-8099 ASDA-8099 LDA-8099

RWY 29: TORA-8099 TODA-8099 ASDA-8099 LDA-8099

SERVICE: S4 FUEL 100LL, JET A OX 1, 3 LGT Actvt MALSR Rwy 29;

REIL Rwy 11—CTAF. When ATCT clsd PAPI Rwy 11, 17, 35; HIRL

Rwy 11-29, MIRL Rwy 17-35 preset on low instst, to incr instst & actvt—CTAF.

AIRPORT REMARKS: Attended 1300-0400Z†. Attendant aft hrs call

618-259-3230 or 258-1005. Class IV, ARFF Index A. Clsd to

scheduled ACR ops with greater than 9 psgr seats and unscheduled air carrier ops greater than 30 psgr seats. 90 day PPR, ctc amgr. Index C fire fighting eqpt avbl with 30 min PPR. Rwy 11 and Rwy 17 apch ends closely aligned, verify correct compass hgd prior to dep. NOTE: See Notices—Drone Activity at Coastal Airport Launch Sites.

AIRPORT MANAGER: 618-259-2531

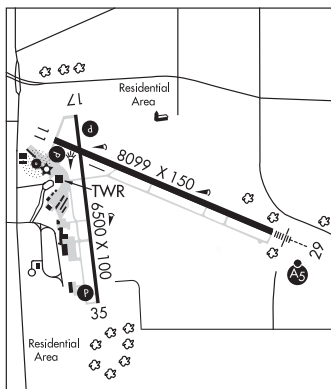
WEATHER DATA SOURCES: AWOS-3 128.0 (618) 259-7231. LAWRs.

COMMUNICATIONS: CTAF 126.0 ATIS 128.0 UNICOM 122.95

Ⓡ SAINT LOUIS APP/DEP CON 124.2

REGIONAL TOWER 126.0 (1300-0400Z†) GND CON 120.2 CLNC DEL 120.2

AIRSPACE: CLASS D svc 1300-0400Z†; other times CLASS G.



CONTINUED ON NEXT PAGE

CONTINUED FROM PRECEDING PAGE

RADIO AIDS TO NAVIGATION: NOTAM FILE STL.

TROY (L) (L) VORTACW 116.0 TOY Chan 107 N38°44.35' W89°55.12' 323° 10.8 NM to fld. 576/4E.

TACAN AZIMUTH unusable:

255°-270°

300°-310°

CIVIC MEMORIAL NDB (MHW) 263 CVM N38°53.54' W90°03.38' at fld. 538/1W. NOTAM FILE ALN.

ILS/DME 108.5 I-ALN Chan 22 Rwy 29. Class I E. Unmonitored when ATCT closed.

COMM/NAV/WEATHER REMARKS: Freq 121.5 not avbl at trw.

AMAZON N39°53.03' W94°54.49' NOTAM FILE STJ.
NDB (MHW) 233 AZN 177° 6.7 NM to Rosecrans Meml. 823/4E.

KANSAS CITY
L-101

APPLGATE (See QUEEN CITY on page 255)

AURORA

JERRY SUMNERS SR AURORA MUNI (2H2) 2 SE UTC-6(-5DT) N36°57.74' W93°41.72'

KANSAS CITY
L-16F
IAP

1434 B NOTAM FILE COU

RWY 18-36: H3001X60 (ASPH) MIRL 0.3% up N

RWY 36: Road. Rgt t/c.

SERVICE: S4 **FUEL** 100LL **LGT** Actvt MIRL Rwy 18-36—CTAF.

AIRPORT REMARKS: Attended Mon-Sat 1400Z±-dusk. Mechanic on duty Mon thru Sat, major power plant repairs avbl call 417-678-3000.

AIRPORT MANAGER: 417-678-3000

COMMUNICATIONS: CTAF/UNICOM 122.8

Ⓡ **SPRINGFIELD APP/DEP CON** 124.95

CLEARANCE DELIVERY PHONE: For CD ctc Springfield Apch at 417-868-5620/5619.

RADIO AIDS TO NAVIGATION: NOTAM FILE SGF.

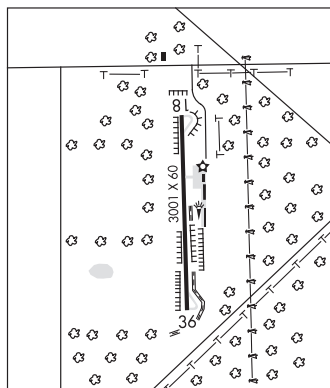
SPRINGFIELD (VH) (H) VORTACW 116.9 SGF Chan 116 N37°21.36' W93°20.04' 212° 29.3 NM to fld. 1240/4E.

VOR unusable:

073°-085° byd 40 NM blo 18,000'

095°-120° byd 40 NM

121°-137° byd 40 NM blo 18,000'



AVA BILL MARTIN MEML (AOV)(KAOV) 2 NW UTC-6(-5DT) N36°58.31' W92°40.92'

KANSAS CITY
L-16G
IAP

1311 B NOTAM FILE COU

RWY 13-31: H3634X50 (ASPH) MIRL 0.9% up SE

RWY 13: SAVASI(S2L)—GA 3.0° TCH 34'. Trees.

SERVICE: S4 **FUEL** 100LL **LGT** ACTIVATE MIRL Rwy 13-31—CTAF.

AIRPORT REMARKS: Unattended. Fuel 100LL self svc with credit card avbl 24 hrs. NSTD rwy safety area byd Rwy 13 end, insufficient length and large drop off. Click PCL 5 times to unlock terminal door.

AIRPORT MANAGER: 417-683-3169

COMMUNICATIONS: CTAF/UNICOM 122.7

Ⓡ **SPRINGFIELD APP/DEP CON** 126.35

CLEARANCE DELIVERY PHONE: For CD ctc Springfield Apch at 417-868-5620/5619.

RADIO AIDS TO NAVIGATION: NOTAM FILE COU.

DOGWOOD (L) (L) VORTAC 109.4 DGD Chan 31 N37°01.41' W92°52.62' 107° 9.9 NM to fld. 1600/1E.

VOR unusable:

284°-294° byd 21NM blo 12,000'

284°-294° byd 9 NM blo 6,000'

