

CLINTON RGNL (GLY)(KGLY) 4 E UTC-6(-5DT) N38°21.28' W93°40.75'

KANSAS CITY
H-5C, L-27A
IAP

823 B NOTAM FILE GLY

RWY 18-36: H5000X75 (CONC) S-30 MIRL

RWY 18: REIL. PAPI(P4L)—GA 3.0° TCH 39'.

RWY 36: REIL. PAPI(P4L)—GA 3.0° TCH 40'.

RWY 04-22: H4001X60 (ASPH) S-12.5, D-16 MIRL

RWY 04: REIL. PAPI(P4L)—GA 3.5° TCH 39'. Trees.

RWY 22: REIL. PAPI(P4L)—GA 3.5° TCH 39'.

SERVICE: S4 FUEL 100LL, JET A LGT MIRL Rwy 04-22 and Rwy 18-36 oper dusk-0400Z, after 0400Z activate MIRL Rwy 04-22 and Rwy 18-36—CTAF. ACTIVATE REIL Rwy 04, Rwy 18, Rwy 22, and Rwy 36; PAPI Rwy 04, Rwy 18, Rwy 22 and Rwy 36—CTAF.

AIRPORT REMARKS: Attended Mon-Fri 1400-2300Z. Fuel avbl 24 hrs, single point Jet A avbl, after hrs call arpt manager, 660-885-8889.

AIRPORT MANAGER: (660) 885-8889

WEATHER DATA SOURCES: AWOS-3PT 120.475 (660) 885-3851.

COMMUNICATIONS: CTAF/UNICOM 122.8

RCO 122.4 (COLUMBIA RADIO)

Ⓡ WHITEMAN APP CON 127.45 (Opr 1300-0500Z Mon-Fri, 1400-2300Z Sat-Sun, clsd holidays) other times ctc

Ⓡ WHITEMAN DEP CON 125.925 (Opr 1300-0500Z Mon-Fri, 1400-2300Z Sat-Sun, clsd holidays) other times ctc

Ⓡ KANSAS CITY CENTER APP/DEP CON 135.575

CLEARANCE DELIVERY PHONE: For CD if una to ctc on FSS freq, ctc Whiteman Apch at 606-687-3132. When Whiteman Apch is clsd, ctc Kansas City ARTCC at 913-254-8508.

RADIO AIDS TO NAVIGATION: NOTAM FILE COU.

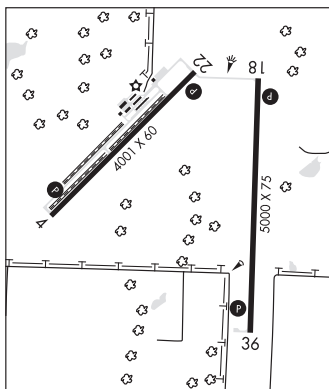
BUTLER (VH) (H) VORTAC 115.9 BUM Chan 106 N38°16.32' W94°29.30' 075° 38.5 NM to fld. 890/7E.

VOR unusable:

083°-093° byd 40 NM blo 13,500'

249°-259° byd 40 NM blo 18,000'

295°-305° byd 49 NM



COLUMBIA RGNL (COU)(KCOU) 10 SE UTC-6(-5DT) N38°49.06' W92°13.07'

KANSAS CITY
H-5D, L-27B
IAP, AD

889 B ARFF Index—See Remarks NOTAM FILE COU

RWY 02-20: H7402X150 (CONC-GRVD) S-71, D-86, 2D-144

PCN 26 R/D/W/T HIRL

RWY 02: MALSR. RVR-T

RWY 20: REIL. PAPI(P4L)—GA 3.0° TCH 45'.

RWY 13-31: H5500X100 (CONC-GRVD) S-67, D-81, 2D-135

PCN 24 R/D/W/T MIRL

RWY 13: REIL. PAPI(P4L)—GA 3.0° TCH 45'.

RWY 31: REIL. PAPI(P4L)—GA 3.0° TCH 45'.

LAND AND HOLD—SHORT OPERATIONS

LDG RWY	HOLD—SHORT POINT	AVBL LDG DIST
RWY 02	13-31	6050
RWY 13	02-20	2714

RUNWAY DECLARED DISTANCE INFORMATION

RWY 13: TORA-5500 TODA-5500 ASDA-5500 LDA-5500

RWY 31: TORA-5500 TODA-5500 ASDA-5500 LDA-5500

SERVICE: S4 FUEL 100LL, JET A OX2 LGT When ATCT clsd actv MALSR Rwy 02; REIL Rwy 20; HIRL Rwy 02-20, MIRL Rwy 13-31—CTAF. PAPI Rwy 13 and 31, 20 opr consly.

AIRPORT REMARKS: Attended continuously. Class I, ARFF Index B. 48 hrs PPR for unscheduled air carrier ops with more than 30 passenger seats, call safety office (573) 817-5063 or (573) 817-5064. ARFF Index C avbl upon request.

AIRPORT MANAGER: (573) 817-5064

WEATHER DATA SOURCES: ASOS 128.45 (573) 499-1400.

COMMUNICATIONS: CTAF 119.3 ATIS 128.45 UNICOM 122.95

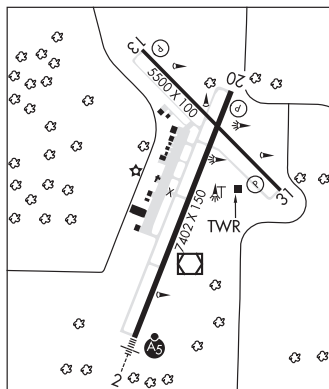
RCO 122.65 (COLUMBIA RADIO)

Ⓡ MIZZOU APP/DEP CON 124.375

TOWER 119.3 (1300-0300Z) GND CON 121.6

CLEARANCE DELIVERY PHONE: For CD ctc Mizzou Apch at 417-868-5620/5619.

AIRSPACE: CLASS D svc 1300-0300Z; other times CLASS E.



CONTINUED ON NEXT PAGE

CONTINUED FROM PRECEDING PAGE

RADIO AIDS TO NAVIGATION: NOTAM FILE COU.(L) (L) **VORW/DME** 110.2 COU Chan 39 N38°48.65' W92°13.10' at fld. 883/OE.

VOR unusable:

088°-101°

240°-250° byd 10NM blo 14,900'

251°-280° byd 10NM blo 11,900'

HALLSVILLE (L) (L) VORTAC 114.2 HLW Chan 89 N39°06.81' W92°07.69' 187° 18.2 NM to fld. 920/6E.**ILS/DME** 110.7 I-COU Chan 44 Rwy 02. Class IT.**COUNTY MEML** (See NEW MADRID on page 253)**CPT BEN SMITH AIRFIELD – MONROE CITY** (See MONROE CITY on page 249)**CREVE COEUR** (See ST LOUIS on page 259)**CUBA MUNI** (UBX)(KUBX) 1 NW UTC-6(-5DT) N38°04.13' W91°25.73'

1023 B NOTAM FILE STL

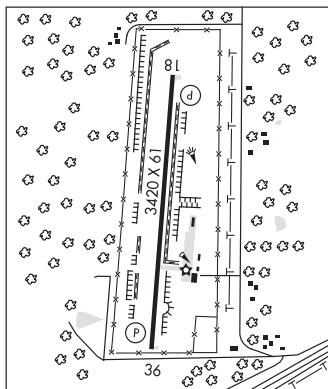
RWY 18-36: H3420X61 (ASPH) S-12.5 MIRL**RWY 18:** REIL. PAPI(P2L)—GA 3.0° TCH 44'.**RWY 36:** REIL. PAPI(P2L)—GA 3.0° TCH 50'. Trees.**SERVICE:** S4 **FUEL** 100LL **LGT** MIRL Rwy 18-36 preset on low ints, to increase ints **ACTIVATE** REIL Rwy 18 and Rwy 36—CTAF. Rwy 18 REIL OTS indef. Rwy 36 REIL OTS indef.**AIRPORT REMARKS:** Attended Sun 1830-2230Z±, Mon-Wed 1430-2230Z±, Fri-Sat 1430-2230Z±. After hrs phone: 573-578-5188. Fuel: self service fuel avbl 24 hrs a day.**AIRPORT MANAGER:** 573-885-2479**COMMUNICATIONS:** CTAF/UNICOM 122.8 UNICOM unmonitored.**KANSAS CITY CENTER APP/DEP CON** 128.35**CLEARANCE DELIVERY PHONE:** For CD ctc Kansas City ARTCC at 913-254-8508.**RADIO AIDS TO NAVIGATION:** NOTAM FILE VIH.**VICHY (L) (L) VORW/DME** 117.7 VIH Chan 124 N38°09.24'

W91°42.41' 105° 14.1 NM to fld. 1105/6E.

KANSAS CITY

L-16G

IAP

**DEARBORN****TRIPLE R** (ØC1) 2 S UTC-6(-5DT) N39°29.27' W94°46.87'

1007 NOTAM FILE COU

RWY 02-20: H2375X35 (ASPH-TRTD-NONE)**SERVICE:** S4 **FUEL** 100LL**AIRPORT REMARKS:** Attended irregularly. Call arpt manager to verify attendance. Fuel: 100LL self svc avbl 24-7. Rwy 02-20 pavement broken with loose rocks. Rwy 20 thld pavement broken and loose. NSTD rwy safety areas byd each rwy end, terrain grades and insufficient length and width. Rwy 02-20 mkg's severely faded.**AIRPORT MANAGER:** 816-935-9156**COMMUNICATIONS:** CTAF/UNICOM 122.7**CLEARANCE DELIVERY PHONE:** For CD ctc Kansas City Apxh at 816-329-2710.**KANSAS CITY**