

DENISON MUNI (DNS)(KDNS) 2 SW UTC-6(-5DT) N41°59.20' W95°22.83'

OMAHA

1274 B NOTAM FILE DNS

H-5C, L-121

RWY 12-30: H5000X75 (CONC) S-28, D-48 PCN 9 R/C/W/T MIRL
0.3% up NW

RWY 12: REIL. PAPI(P2L)—GA 3.0° TCH 27'.

RWY 30: REIL. PAPI(P2L)—GA 3.0° TCH 35'. Ground.

RWY 18-36: 2019X105 (TURF) 0.9% up N

SERVICE: FUEL 100LL, JET A LGT MIRL Rwy 12-30 preset on low ints, to increase ints and ACTIVATE PAPI Rwy 12 and Rwy 30, REIL Rwy 12 and Rwy 30—CTAF.

AIRPORT REMARKS: Attended Mon-Fri 1400-2300Z‡ after 2300Z‡, call 712-210-1900. Rwy 18-36 CLOSED Nov-Apr. For fuel call arpt manager 712-263-6424 or (cell) 712-210-1900. Rwy 30 is calm wind rwy. Rwy 18 and Rwy 36 thlds and sides marked with yellow cones. Caution for wildlife in vicinity.

AIRPORT MANAGER: 712-263-6424

WEATHER DATA SOURCES: AWOS-3 119.95 (712) 263-6558.

COMMUNICATIONS: CTAF/UNICOM 122.8

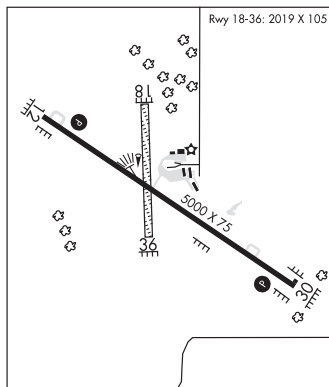
RCO 122.25 (FORT DODGE RADIO)

MINNEAPOLIS CENTER APP/DEP CON 119.6

CLEARANCE DELIVERY PHONE: For CD if una to ctc on FSS freq, ctc Minneapolis ARTCC at 651-463-5588.

RADIO AIDS TO NAVIGATION: NOTAM FILE SUX.

SIoux CITY (L) TACAN Chan 112 SUX (116.5) N42°20.67' W96°19.42' 108° 47.2 NM to fld. 1087/9E.



DES MOINES

DES MOINES INTL (DSM)(KDSM) P (ANG) 3 SW UTC-6(-5DT) N41°32.04' W93°39.78'

OMAHA

958 B LRA Class I, ARFF Index C NOTAM FILE DSM MON Airport

H-5C, L-121

RWY 05-23: H9004X150 (ASPH-CONC-GRVD) S-100, D-190,

2D-450, 2D/2D2-850 PCN 67 R/B/W/U HIRL

RWY 05: MALSR. PAPI(P4L)—GA 3.0° TCH 55'. RVR-T 0.4% up.

RWY 23: REIL. PAPI(P4L)—GA 3.0° TCH 56'. RVR-R Pole.

RWY 13-31: H9002X150 (ASPH-CONC-GRVD) S-133, D-180,

2D-340 PCN 67 R/B/W/U HIRL CL

RWY 13: MALSR. PAPI(P4R)—GA 3.0° TCH 54'. RVR-TMR

RWY 31: ALSF2. TDZL. PAPI(P4L)—GA 3.0° TCH 56'. RVR-TMR Rgt tfc. 0.8% down.

RUNWAY DECLARED DISTANCE INFORMATION

RWY 05: TORA-9004 TODA-9004 ASDA-9004 LDA-9004

RWY 13: TORA-9001 TODA-9001 ASDA-9001 LDA-9001

RWY 23: TORA-9004 TODA-9004 ASDA-9004 LDA-9004

RWY 31: TORA-9001 TODA-9001 ASDA-9001 LDA-9001

SERVICE: S4 FUEL 100LL, JET A QX 1, 2, 3, 4 MILITARY—JASU
1(MA-1A) 2(AM32A-95) FUEL (NC-100LL, A) FLUID LOX.

NOISE: Informal noise abatement procedures in effect. Expect ATC to assign preferred rwy.

AIRPORT REMARKS: Attended continuously. Birds on and invof arpt. Contract fuel avbl; ctc 515-256-5330. Pavement condition is fair on 1000' asph ptn of Rwy 05-23. Use caution when ldg over raised lights in the overruns and rwy thlds at DSM. Arpt director requires 24 hrs notice on transportation of explosives by civil acct. Max acct wt south GA aprn 170,000 lbs all other FBO ramps 80,000 lbs. Twr has limited visibility on Twy P-7 and AER 05. Cross bleed engine starts on air carrier ramp prohibited. Flight Notification Service (ADCUS) avbl, Mon-Fri 1430-2300Z‡. For Sat, Sun, holidays and ngct customs svc, make appointments Mon-Fri 1430-2300Z‡. At least 3 hr advance notice required.

MILITARY REMARKS: ARNG—ramp avbl for mil and mil-contracted acct for offl bus only with ltd support. PPR rqr; ctc IAARNG C-12 fixed wing detachment. DSN 431-4993, C515-252-4993 or DSN 261-8360, C515-261-8360. FBOs will prfvd transit svcs. Mil crews can ctc Hawki on 252.9.

AIRPORT MANAGER: 515-256-5100

WEATHER DATA SOURCES: ASOS 119.55 (515) 974-8013. SWSL.

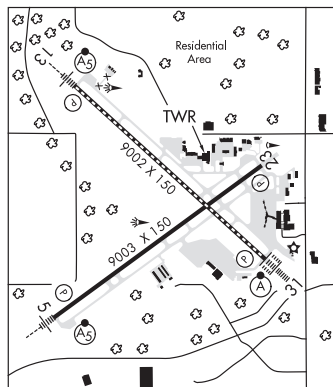
COMMUNICATIONS: ATIS 119.55 515-974-8046 UNICOM 122.95

RCO 122.5 (FORT DODGE RADIO)

Ⓡ APP/DEP CON 123.9

TOWER 118.3 GND CON 121.9 CLNC DEL 134.15

AIRSPACE: CLASS C svc ctc APP CON.



CONTINUED ON NEXT PAGE

CONTINUED FROM PRECEDING PAGE

VOR TEST FACILITY (VOT) 109.2

RADIO AIDS TO NAVIGATION: NOTAM FILE DSM.

(VH) (H) VORTACW 117.5 DSM Chan 122 N41°26.26' W93°38.91' 347° 5.8 NM to fld. 951/7E.

VOR unusable:

095°-150°

NEWTON (L) (L) VORW/DME 112.5 TNU Chan 72 N41°47.03' W93°06.54' 236° 29.1 NM to fld.

989/3E. NOTAM FILE TNU.

ILS/DME 111.5 I-DWW Chan 52 Rwy 05. Class IE. Glideslope unusable for coupled apchs blo 1,256' MSL.

ILS/DME 111.9 I-VGU Chan 56 Rwy 13. Class IE.

ILS/DME 110.3 I-DSM Chan 40 Rwy 31. Class IIIE.

COMM/NAV/WEATHER REMARKS: Contact Gnd Control on 121.9 prior to pushback on the terminal apron.

MORNINGSTAR FLD (Y76) 3 N UTC-6(-5DT) N41°39.26' W93°38.47'

OMAHA

805 NOTAM FILE FOD

RWY 18-36: 2333X120 (TURF)

RWY 18: Road.

RWY 36: Road.

AIRPORT REMARKS: Unattended. Arpt closed indef. Current gravel mining pit on site. Waterfowl on and invof arpt.

COMMUNICATIONS: CTAF 122.9

CLEARANCE DELIVERY PHONE: For CD ctc Des Moines app at 515-974-8016.

DRAKE (See RADCLIFFE on page 70)

DUBUQUE RGNL (DBQ)(KDBQ) 7 SW UTC-6(-5DT) N42°24.12' W90°42.57'

CHICAGO

1076 B ARFF Index—See Remarks NOTAM FILE DBQ

H-5D, L-28G

RWY 13-31: H6502X100 (CONC-GRVD) S-75, D-125, 2S-159,

IAP, AD

2D-215 PCN 57 R/C/X/T HIRL

RWY 13: MALS. PAPI(P4R)—GA 3.0° TCH 44'.

RWY 31: MALS. PAPI(P4L)—GA 3.0° TCH 57'. Pole.

RWY 18-36: H6327X150 (CONC-GRVD) S-75, D-173, 2S-175,

2D-275 PCN 59 R/C/X/T HIRL 0.6% up N

RWY 18: REIL. PAPI(P4L)—GA 3.0° TCH 34'. RVR-R

RWY 36: MALS. PAPI(P4L)—GA 3.0° TCH 51'. RVR-T

LAND AND HOLD—SHORT OPERATIONS

LDG RWY	HOLD—SHORT POINT	AVBL LDG DIST
RWY 31	18-36	4800
RWY 36	13-31	4900

RUNWAY DECLARED DISTANCE INFORMATION

RWY 13: TORA-6502 TODA-6502 ASDA-6502 LDA-6502

RWY 18: TORA-6327 TODA-6327 ASDA-6327 LDA-6327

RWY 31: TORA-6502 TODA-6502 ASDA-6502 LDA-6502

RWY 36: TORA-6327 TODA-6327 ASDA-6327 LDA-6327

SERVICE: S4 FUEL 100LL, JET A1+ OX 1, 3 LGT When ATCT clsd

ACTVT MALS. Rwy 31 and 36; MALS Rwy 13; REIL Rwy 18; PAPI

Rwys 13, 18, 31 and 36; HIRL Rwys 13-31 and 18-36—CTAF.

AIRPORT REMARKS: Attended 1200-0400Z. Waterfowl on and invof arpt. Fuel svc avbl 24 hrs. For fuel 0400-1100Z‡ call 563-589-4136. 100LL self service fuel station avbl at T-hangars 24 hrs. Cold temperature restricted arpt. Altitude correction required at or below -34°C/-29°F. Class I, ARFF Index A. PPR for unscheduled air carrier ops call arpt manager 563-589-4136. ARFF Index B level equipment is provided. Act departing Rwy 36, the apch ends of Rwy 31 and Rwy 18 are not visible for approximately the first 3000' of tkf roll.

AIRPORT MANAGER: 563-589-4136

WEATHER DATA SOURCES: ASOS (563) 557-2579 LAWRS.

COMMUNICATIONS: CTAF 119.5 ATIS 127.25 UNICOM 122.95

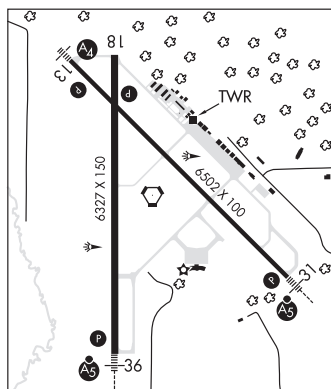
RCO 122.05 (FORT DODGE RADIO)

Ⓜ CHICAGO CENTER APP/DEP CON 133.95

TOWER 119.5 (1200-0200Z‡) GND CON 121.8

CLEARANCE DELIVERY PHONE: For CD if una to ctc on FSS freq, ctc Chicago ARTCC at 630-906-8921.

AIRSPACE: CLASS D svc 1200-0200Z‡; other times CLASS G.



CONTINUED ON NEXT PAGE