

## ADEL

**COOK CO** (15J) 1 W UTC-5(-4DT) N31°08.21' W83°27.25'

235 B NOTAM FILE MCN

**RWY 05-23:** H5501X100 (ASPH) S-30, D-30 MIRL

**RWY 05:** PAPI(P2L)—GA 3.0° TCH 45'. Thld displcd 500'.

**RWY 23:** PAPI(P2L)—GA 3.0° TCH 40'. Road.

**RWY 15-33:** H3999X100 (ASPH) S-30, D-30

**RWY 15:** Thld displcd 599'. Road.

**RWY 33:** Thld displcd 349'. Road.

**RUNWAY DECLARED DISTANCE INFORMATION**

**RWY 05:** TORA-5501 TODA-5501 ASDA-5501 LDA-5000

**RWY 15:** TORA-3999 TODA-3999 ASDA-3859 LDA-3259

**RWY 23:** TORA-5501 TODA-5501 ASDA-5501 LDA-5501

**RWY 33:** TORA-3999 TODA-3999 ASDA-3999 LDA-3650

**SERVICE:** S4 FUEL 100LL, JET A+ LGT ACTVT PAPIs Rwy 05 and 23; MIRL Rwy 05-23—CTAF.

**AIRPORT REMARKS:** Attended Mon-Sat 1300-2200Z‡.

**AIRPORT MANAGER:** (229) 507-1340

**COMMUNICATIONS:** CTAF/UNICOM 122.8

- Ⓡ VALDOSTA APP/DEP CON 126.6 (east of VAD R-360 — R-180 radials) 132.375 (west of VAD R-360 radial) (Opr 1300-0600Z‡ Mon-Thu, 1300-0300Z‡ Fri, 1400-2200Z‡ Sat, Sun and hol) other times ctc

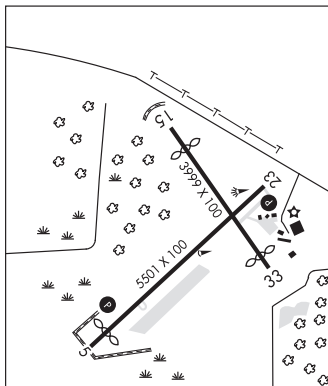
- Ⓡ JAX CENTER APP/DEP CON 133.7

**CLEARANCE DELIVERY PHONE:** For CD ctc Valdosta Apch at 229-257-2207, when Apch clsd ctc Jacksonville ARTCC at 904-845-1592.

**RADIO AIDS TO NAVIGATION:** NOTAM FILE VLD.

VALDOSTA (H) (H) VOR/DME 114.8 OTK Chan 95 N30°46.83' W83°16.78' 339° 23.2 NM to fld. 199/2W.

JACKSONVILLE  
H-9B, 12F, L-22J  
IAP



## ALBANY

**SOUTHWEST GEORGIA RGNL** (ABY)(KABY) 3 SW UTC-5(-4DT) N31°32.13' W84°11.67'

196 B ARFF Index—See Remarks NOTAM FILE ABY

**RWY 05-23:** H6601X148 (ASPH-GRVD) S-80, D-135, 2D-230

PCN 57 F/A/X/T HIRL

**RWY 05:** MALSR, PAPI(P4L)—GA 3.0° TCH 55'. RVR-T Trees. Rgt tfc.

**RWY 23:** REIL, PAPI(P4L)—GA 3.0° TCH 54'. RVR-R Antenna.

**RWY 17-35:** H5219X148 (ASPH-GRVD) S-30 PCN 29 F/A/X/T MIRL

**RWY 17:** REIL, VASI(V4L)—GA 3.0° TCH 52'. Tree. Rgt tfc.

**RWY 35:** VASI(V4L)—GA 3.0° TCH 44'. Trees.

**RUNWAY DECLARED DISTANCE INFORMATION**

**RWY 05:** TORA-6601 TODA-6601 ASDA-6601 LDA-6601

**RWY 23:** TORA-6601 TODA-6601 ASDA-6601 LDA-6601

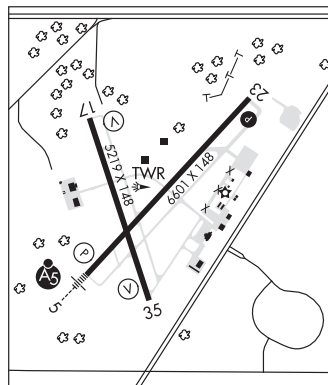
**SERVICE:** S2 FUEL 100LL, JET A OX 4 LGT When ATCT clsd, ACTVT MALSR Rwy 05; PAPI Rwy 23; HIRL Rwy 05-23; MIRL Rwy 17-35—CTAF. Rwy 05 PAPI unusbl byd 8 degs right of cntrn.

**AIRPORT REMARKS:** Attended 1000-0300Z‡. Numerous birds on and within 5 NM of arpt Sep-Feb. Fuel avbl after hrs call 229-434-8787. Class I, ARFF Index A. Clsd to unskd acroprns with more than 30 psgr seats exc PPR call amgr 229-302-1500. Acft byd 3 NM and blo 2000 FT on apch to Rwy 17 brg 325°-040° from arpt not visible fm ATCT due to trees. Low flying acft 3 mi SE. Personnel and eqpt mowing grass adjacent to all rwnys and twys Apr 1-Oct 30th. Acft gr than 350,000 lbs GWT are rstrd fm using Rwy 05-23 exc 24 hr PPR call amgr 229-302-1500. Twy H south of cargo ramp OTS indef.

**AIRPORT MANAGER:** 229-302-1500

**WEATHER DATA SOURCES:** ASOS (229) 434-7494

JACKSONVILLE  
H-9B, 12F, L-18J  
IAP, AD



CONTINUED ON NEXT PAGE

CONTINUED FROM PRECEDING PAGE

COMMUNICATIONS: CTAF 120.25 ATIS 133.05 UNICOM 122.95

ALBANY RCO 122.6 (MACON RADIO)

Ⓡ JAX CENTER APP/DEP CON 125.75

ALBANY TOWER 120.25 (1300-0100Z‡) GND CON 121.9

CLEARANCE DELIVERY PHONE: For CD if una to ctc on FSS freq, ctc Jacksonville ARTCC at 904-845-1592.

AIRSPACE: CLASS D svc 1300-0100Z‡; other times CLASS E.

RADIO AIDS TO NAVIGATION: NOTAM FILE ABY.

PECAN (L) (L) VORW/DME 116.1 PZD Chan 108 N31°39.31' W84°17.59' 147° 8.8 NM to fld. 292/2W.

DME unusable:

220°-360° byd 30 NM blo 3,000'

ILS/DME 108.5 I-ABY Chan 22 Rwy 05. Class IE. LOC unusable 24° left and r of course.

COMM/NAV/WEATHER REMARKS: CTAF frequency 120.25 unreliable for ground to ground two way com use caution on CTAF.

**ALBANY** N31°32.13' W84°11.67'  
RCO 122.6 (MACON RADIO)

**JACKSONVILLE**  
L-18J

**ALCOVY** N33°37.78' W83°46.92' NOTAM FILE MCN.  
NDB (MHW) 370 VOF 276° 3.2 NM to Covington Muni. 657/3W.

**ATLANTA**  
L-18J, A

**ALMA**

**BACON CO** (AMG)(KAMG) 3 W UTC-5(-4DT) N31°32.16' W82°30.39'

200 B NOTAM FILE AMG

RWY 16-34: H5000X100 (ASPH) S-30 MIRL

RWY 16: REIL. PAPI(P2L)—GA 3.0° TCH 40'. Trees.

RWY 34: REIL. PAPI(P2L)—GA 3.0° TCH 30'. Trees.

SERVICE: S2 FUEL 100LL, JET A+ LGT ACTVT REIL Rwy 16-34;

PAPI Rwy 16 and 34; MIRL Rwy 16-34—CTAF. PAPI Rwy 34 unusbl  
5° left or RCL.

AIRPORT REMARKS: Unattended.

AIRPORT MANAGER: (912) 218-1040

WEATHER DATA SOURCES: ASOS 118.325 (912) 632-8738.

COMMUNICATIONS: CTAF/UNICOM 122.7

ALMA RCO 122.2 (MACON RADIO)

Ⓡ JAX CENTER APP/DEP CON 127.575

CLEARANCE DELIVERY PHONE: For CD if una to ctc on FSS freq, ctc  
Jacksonville ARTCC at 904-845-1592.

AIRSPACE: CLASS E svc 1100-0300Z‡; other times CLASS G.

RADIO AIDS TO NAVIGATION: NOTAM FILE AMG.

ALMA (H) (H) VORTACW 115.1 AMG Chan 98 N31°32.19'

W82°30.49' at fld. 194/OE. VORTAC unmonitored  
0300-1100Z‡.

VOR portion unusable:

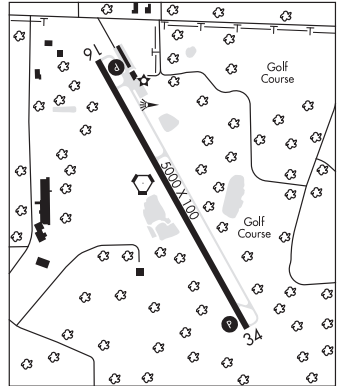
183°-343°

344°-182° blo 10,000'

TACAN unusable:

Blo 3,000'

**JACKSONVILLE**  
H-9B, 12F, L-24H  
IAP



**ALMA** N31°32.19' W82°30.49' NOTAM FILE AMG.  
(H) (H) VORTACW 115.1 AMG Chan 98 at Bacon Co. 194/OE. VORTAC unmonitored 0300-1100Z‡.

**JACKSONVILLE**  
H-9B, 12F, L-24H

VOR portion unusable:

183°-343°

344°-182° blo 10,000'

TACAN unusable:

Blo 3,000'

RCO 122.2 (MACON RADIO)