

WAUCHULA MUNI (CHN)(KCHN) 5 SW UTC-5(-4DT) N27°30.90' W81°52.83'

MIAMI
L-21D, 23B
IAP

108 B NOTAM FILE PIE

RWY 18-36: H4005X75 (ASPH) S-24, D-39 PCN 7 F/B/Y/T MIRL

RWY 18: REIL. PAPI(P4L)—GA 4.0° TCH 47'. Trees.

RWY 36: REIL. PAPI(P4L)—GA 3.0° TCH 48'. Brush.

SERVICE: S2 **FUEL** 100LL **LGT** ACTVT REIL Rwy 18 and 26; MIRL Rwy 18-36—CTAF.

AIRPORT REMARKS: Unattnd. Fuel 24 hr credit card svc avbl.

AIRPORT MANAGER: (863) 773-3115

COMMUNICATIONS: CTAF 122.9

Ⓜ **MIAMI CENTER APP/DEP CON** 134.55

CLEARANCE DELIVERY PHONE: For CD etc Miami ARTCC at 305-716-1731.

RADIO AIDS TO NAVIGATION: NOTAM FILE LAL.

LAKELAND (H) (H) VORTAC 116.0 LAL Chan 107 N27°59.17'

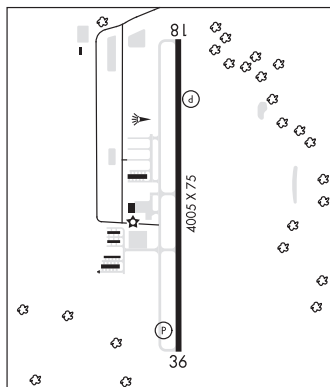
W82°00.83' 165°29.1 NM to fld. 134/1E.

TACAN AZIMUTH unusable:

321°-339° blo 6,000'

VOR unusable:

070°-100° byd 35NM blo 1,400'



WEST PALM BEACH

NORTH PALM BEACH CO GENERAL AVIATION (F45) 12 NW UTC-5(-4DT) N26°50.76' W80°13.34'

MIAMI
L-23C
IAP

22 B NOTAM FILE MIA

RWY 09R-27L: H4300X100 (ASPH) S-12.5 PCN 11 F/A/Y/T MIRL

RWY 09R: REIL. PAPI(P2L)—GA 3.0° TCH 40'. Rgt tfc.

RWY 27L: REIL. PAPI(P2L)—GA 3.0° TCH 40'. Tree.

RWY 14-32: H4300X75 (ASPH) S-30 PCN 10 F/A/Y/T MIRL

RWY 14: REIL. PAPI(P2L)—GA 3.0° TCH 40'. Trees. Rgt tfc.

RWY 32: REIL. PAPI(P2L)—GA 3.0° TCH 40'. Trees.

RWY 09L-27R: 3679X75 (TURF)

RWY 09L: Tree.

RWY 27R: Tree. Rgt tfc.

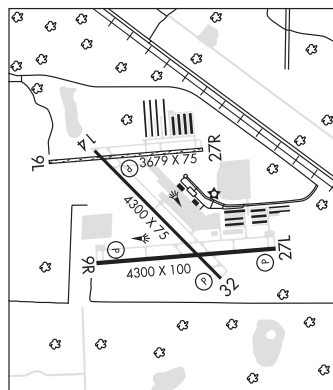
SERVICE: S4 **FUEL** 100LL, JET A **LGT** Dusk-0200Z±; aft 0200Z±, actvt REIL Rwy 09R, 14, 27L and 32; MIRL Rwy 09R-27L and 14-32—CTAF. Rwy 14 thr mkr lctd 4' byd rwy end.

NOISE: Noise abatement proc; Rwy 14-32 preferred ngt rwy; H24 noise abatement mntg—(561) 626-7631.

AIRPORT REMARKS: Attended 1100-0300Z±. Svc aft hrs-561-626-9799.

Bird act invov arpt. Extsv flt trng mult rwys. Arpt sfc cond not rprtd for all rwys. FBO svc fee may apply. Practice apch Rwy 09R-27L mnt CTAF and yield to tfc pat. Twy G1 clsd. Rwy 14-32 acft over 30,000 lbs na. Rwy 09R-27L acft over 12,500 lbs GWT na. Rwy 14 thr mkr lctd 4' byd rwy end.

AIRPORT MANAGER: (561) 471-7420



CONTINUED ON NEXT PAGE

WEATHER DATA SOURCES: AWOS-3 119.975 (561) 630-6932.

COMMUNICATIONS: CTAF/UNICOM 123.075

® PALM BEACH APP/DEP CON 128.3

CLNC DEL 120.825

CLEARANCE DELIVERY PHONE: For CD ctc Palm Beach Apch at 561-684-9047.

RADIO AIDS TO NAVIGATION: NOTAM FILE PBI.

PALM BEACH (VH) (H) VORTAC 115.7 PBI Chan 104 N26°40.80' W80°05.19' 327° 12.3 NM to fld. 16/3W.

VOR unusable:

005°-015° byd 40 NM blo 5,000'

005°-015° byd 63 NM

016°-044° byd 40 NM

052°-062° byd 100 NM

052°-062° byd 40 NM blo 6,000'

052°-062° byd 81 NM blo 8,000'

185°-195° byd 13 NM

209°-219° byd 40 NM

257°-267° byd 40 NM

305°-324° byd 40 NM

332°-348° byd 40 NM

349°-353° byd 40 NM

354°-004° byd 40 NM blo 3,000'

354°-004° byd 53 NM

TACAN AZIMUTH unusable:

286°-296° byd 28 NM

ILS/DME 110.75 I-GHO Chan 44(Y) Rwy 09R. Unmonitored 0830-1600Z†.

PALM BEACH CO PARK (LNA)(KLNA) 6 S UTC-5(-4DT) N26°35.58' W80°05.10'

MIAMI

14 B TPA—See Remarks NOTAM FILE MIA

L-23C

RWY 10-28: H3489X75 (ASPH) S-30 PCN 10 F/A/Y/T MIRL

IAP

RWY 10: PAPI(P2L)—GA 4.0° TCH 45'. Trees.

RWY 28: PAPI(P2L)—GA 4.0° TCH 45'. Tree.

RWY 16-34: H3421X100 (ASPH) S-30 PCN 15 F/A/X/T MIRL

RWY 16: PAPI(P2L)—GA 3.5° TCH 43'. Brush.

RWY 34: PAPI(P2L)—GA 3.5° TCH 44'. Brush.

RWY 04-22: H3256X75 (ASPH) S-30 PCN 8 F/A/Y/T MIRL

RWY 04: PAPI(P2L)—GA 3.0° TCH 41'. Tree.

RWY 22: PAPI(P2L)—GA 3.0° TCH 44'. Brush.

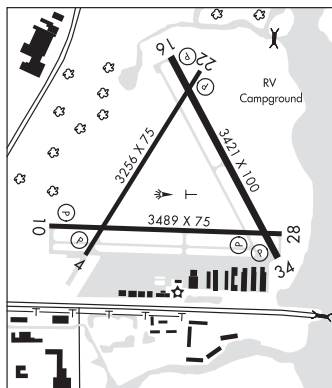
SERVICE: S4 FUEL 100LL, JET A LGT Dusk-0100Z†. After 0100Z†, ACTVT MIRL Rwy 04-22, Rwy 10-28, Rwy 16-34—CTAF. PAPI Rwy 10, Rwy 16, Rwy 28 and Rwy 34 opr continuously.

NOISE: LNA is a noise-sensitive arpt, use of the pref noise abatmnt rwy, Rwy 04-22, conds pmtg, is strictly encouraged. Call (561) 471-7468.

AIRPORT REMARKS: Attended 1300-2330Z†. Arpt CLOSED to jet acft and all acft over 12,500 lbs max GWT. Arpt sfc conditions not reported for all rwy. Helicopters use right t/c to all rwy. Extv flt trng, multiple rwy in use. NSTD hold short markings on Twy P between Rwy 10-28 and Rwy 16-34. No touch and go l/dgs on Rwy 10-28. TPA—Std pattern entry to all rwy strongly recommended.

AIRPORT MANAGER: (561) 471-7420

WEATHER DATA SOURCES: AWOS-3PT 119.925 (561) 964-0308.



CONTINUED ON NEXT PAGE