

ABILENE MUNI (K78) 1 SW UTC-6(-5DT) N38°54.24' W97°14.15'
1153 B NOTAM FILE ICT

WICHITA
L-101
IAP

RWY 17-35: H4100X75 (CONC) S-13, D-16 PCN 11 R/C/X/U MIRL

RWY 17: REIL: PAPI(P2L)—GA 3.75° TCH 40'. Tree.

RWY 35: REIL: PAPI(P2L)—GA 3.0° TCH 40'. Road.

RUNWAY DECLARED DISTANCE INFORMATION

RWY 17: TORA-4100 TODA-4100 ASDA-4100 LDA-4100

RWY 35: TORA-4100 TODA-4100 ASDA-4100 LDA-4100

SERVICE: S4 FUEL 100LL LGT For MIRL Rwy 17-35, PAPI and REILs

Rwys 17 and 35 oper dusk-0400Z; after 0400Z ACTVT—CTAF.

Rwy 17 REIL: low / med / high—pilot controlled.

AIRPORT REMARKS: Attended Mon-Sat 1400-2300Z. 100LL 24 hr self serve fuel. CAUTION—Unlgtd trees along RR 40-50 ft AGL, 549-787 ft from Rwy 17 thld, 365 ft right, 340 ft left.

AIRPORT MANAGER: 785-263-3970

WEATHER DATA SOURCES: AWOS-2 124.125 (785) 802-8625.

COMMUNICATIONS: CTAF/UNICOM 122.8

Ⓜ **MARSHALL AAF GCA APP/DEP CON** 121.25 (Mon-Fri 1400-0700Z; Fri 1400-2200Z; exc holidays other times ctc)

Ⓜ **KANSAS CITY CENTER APP/DEP CON** 134.9 (Mon-Fri 0700-1400Z; Fri 2200-1400Z; exc holidays.)

CLEARANCE DELIVERY PHONE: For CD ctc Kansas City ARTCC at 913-254-8508.

RADIO AIDS TO NAVIGATION: NOTAM FILE SLN.

SALINA (VH) (H) VORTACW 117.1 SLN Chan 118 N38°55.51' W97°37.28' 087° 18.1 NM to fld. 1316/7E.

VOR unusable:

006°-016° byd 40 NM blo 6,000'

006°-016° byd 56 NM

017°-027° byd 40 NM

028°-039° byd 40 NM blo 6,000'

028°-039° byd 61 NM

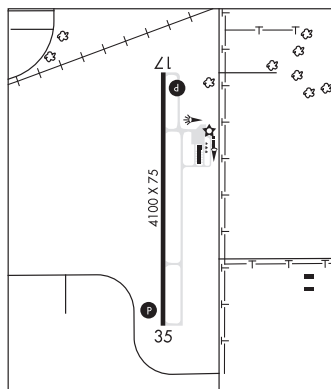
130°-140° byd 40 NM

285°-005° byd 40 NM

315°-016° byd 15 NM blo 6,000'

DME unusable:

300°-042° byd 15 NM blo 6,000'



ALFRED SCHROEDER FLD (See HILLSBORO on page 104)

ALLEN CO (See IOLA on page 108)

AMELIA EARHART (See ATCHISON on page 84)

ANTHONY MUNI (ANY)(KANY) 3 NW UTC-6(-5DT) N37°09.59' W98°04.77'
1343 B NOTAM FILE ICT

WICHITA
L-15D
IAP

RWY 18-36: H5002X75 (CONC) PCN 11 R/C/X/U LIRL

RWY 18: PAPI(P2L)—GA 3.0° TCH 44'.

RWY 36: PAPI(P2L)—GA 3.0° TCH 46'. Tree.

RWY 10-28: 2212X150 (TURF) 0.3% up SE

RWY 10: Trees.

RWY 28: Road.

SERVICE: FUEL 100LL LGT LIRL Rwy 18-36 preset low intst; to incr intst and ACTVT PAPI Rwy 18 and 36—CTAF.

AIRPORT REMARKS: Unattended. Fuel: 24 hr self svc with credit card. Pilot lounge access use key code 134. Rwy 10-28 soft after rain. Rwy 10-28 mowed 300' wide. Wind indicator relocated to bcn twr. NOTE: See Special Notices—Model Rocket Activity.

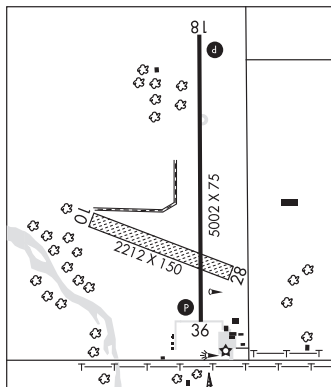
AIRPORT MANAGER: (620) 842-5434

COMMUNICATIONS: CTAF/UNICOM 122.8

ANTHONY RCO 122.4 (WICHITA RADIO)

Ⓜ **WICHITA APP/DEP CON** 126.7

CLEARANCE DELIVERY PHONE: For CD if una to ctc on FSS freq, ctc Wichita appch at 316-350-1520



CONTINUED ON NEXT PAGE

CONTINUED FROM PRECEDING PAGE

RADIO AIDS TO NAVIGATION: NOTAM FILE ICT.

(L) **TACAN** Chan 76 ANY (112.9) N37°09.54' W98°10.25' 082° 4.4 NM to fld. 1392/7E.TACAN AZIMUTH unusable:
263°–273° byd 25 NM blo 4,000'**ANTHONY** N37°09.54' W98°10.25' NOTAM FILE ICT.

WICHITA

(L) **TACAN** 112.9 ANY Chan 76 082° 4.4 NM to Anthony Muni. 1392/7E.

L-15D

TACAN AZIMUTH unusable:
263°–273° byd 25 NM blo 4,000'

RCO 122.4 (WICHITA RADIO)

ARGONIA MUNI (2K8) 1 NE UTC-6(-5DT) N37°16.52' W97°45.53'

WICHITA

1279 NOTAM FILE ICT

RWY 17-35: 3200X60 (TURF) 0.4% up N

RWY 35: Pole.

AIRPORT REMARKS: Unattended.

AIRPORT MANAGER: (620) 435-6442

COMMUNICATIONS: CTAF 122.9

CLEARANCE DELIVERY PHONE: For CD ctc Wichita Apch at 316-350-1520.

ASHLAND

HAROLD KRIER FLD (K58) 1 S UTC-6(-5DT) N37°10.00' W99°46.51'

WICHITA

1951 B NOTAM FILE ICT

RWY 14-32: 3135X300 (TURF) LIRL(NSTD)

RWY 14: Fence. Rgt tfc.

RWY 32: Road.

RWY 02-20: 3125X300 (TURF)

RWY 02: Fence.

RWY 20: Road.

SERVICE: FUEL 100LL LGT Rwy 14-32 NSTD LIRL lgts located on outer edge of rwy.

AIRPORT REMARKS: Unattended. PPR for fuel call 620-635-2200. Rwy 02-20 marked with orange/white panels and orange skirts. Rwy 14-32 marked with lgts and panels. NOTE: See Special Notices Section—Aerobatic Practice Areas.

AIRPORT MANAGER: 620-635-2531

COMMUNICATIONS: CTAF 122.9

CLEARANCE DELIVERY PHONE: For CD ctc Kansas City ARTCC at 913-254-8508.

ATCHISON

AMELIA EARHART (K59) 2 W UTC-6(-5DT) N39°34.23' W95°10.82'

KANSAS CITY

1073 B NOTAM FILE ICT

L-10J

RWY 16-34: H3000X48 (ASPH) S-17 PCN 7 F/C/Y/U LIRL(NSTD)

IAP

1.1% up S

RWY 16: Trees.

RWY 34: Thld dsplcd 202'. Road.

SERVICE: S4 FUEL 100LL, JET A+ LGT ACTIVATE LIRL Rwy 16-34—CTAF. Rwy 16-34 NSTD LIRL; rwy end lights at departure end Rwy 16 are not split lenses. Some edge lgts OTS indef.

AIRPORT REMARKS: Attended 1500-0100Z†. Parachute Jumping. Glider ops from grass west side of rwy. Heavy cropdusting ops. 24 hr self svc fuel avbl. Rwy 16-34 line of sight obstructed between rwy ends.

CTN—road and trees 15-55 ft AGL; 302-438 ft fm Rwy 34 thld; 0-225 ft L and R.

AIRPORT MANAGER: 913-426-0311

WEATHER DATA SOURCES: AWOS-3PT 123.675 (913) 367-1449.

COMMUNICATIONS: CTAF/UNICOM 122.8

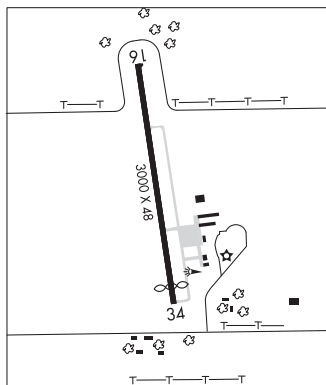
Ⓡ ST JOSEPH APP/DEP CON 120.35 (1400-2359Z† Mon-Sat)

Ⓡ KANSAS CITY APP/DEP CON 124.7 (2359-1400Z† Mon-Sat)

CLEARANCE DELIVERY PHONE: For CD ctc Kansas City Apch at 816-329-2710.

RADIO AIDS TO NAVIGATION: NOTAM FILE STJ.

ST JOSEPH (H) (H) VORTACW 115.5 STJ Chan 102 N39°57.63' W94°55.51' 199° 26.2 NM to fld. 1159/8E.

**ATKINSON MUNI** (See PITTSBURG on page 131)