

ALLAKAKET (6A8)(PFAL) 1 SSE UTC-9(-8DT) N66°33.11' W152°37.33'

441 B NOTAM FILE FAI

RWY 05-23: 4000X100 (GRVL) MIRL

RWY 05: Brush.

SERVICE: LGT ACTIVATE MIRL Rwy 05-23—CTAF.

AIRPORT REMARKS: Unattended. Rwy condition not monitored, recommend visual inspection prior to landing. Snow removal ops during winter, monitor CTAF. Cold temperature airport. Altitude correction required at or below -44C. Rwy 05-23 NSTD markings, marked with lgts and cones. Rot bcn may not be observed from northern quadrants at low altitudes.

AIRPORT MANAGER: (907) 451-5280

COMMUNICATIONS: CTAF 122.9

BETTLES RCO 122.2 (FAIRBANKS RADIO)

Ⓡ ANCHORAGE CENTER APP/DEP CON 124.6

RADIO AIDS TO NAVIGATION: NOTAM FILE BTT.

BETTLES (H) VOR/DME 116.0 BTT Chan 107 N66°54.30' W151°32.15' 211° 33.5 NM to fld. 637/20E.

VOR AZIMUTH & DME unusable:

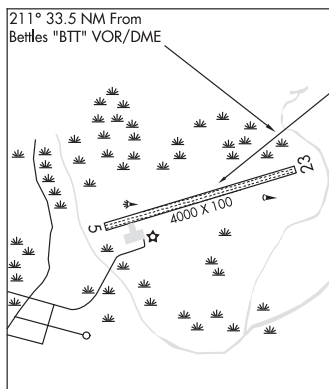
047°-077° byd 24 NM

COMM/NAV/WEATHER REMARKS: For a toll free call to Fairbanks FSS dial 1-866-248-6516.

FAIRBANKS

H-1A, L-4I

IAP



ALLEN AAF (BIG)(PABI) A 3 S UTC-9(-8DT) N63°59.71' W145°43.20'

1285 B NOTAM FILE BIG

RWY 01-19: H9000X150 (ASPH) PCN 42 F/A/W/T HIRL

RWY 01: PAPI(P4L)—GA 3.0° TCH 74'. Thld dsplcd 1000'.

RWY 19: PAPI(P4L)—GA 3.0° TCH 74'. Thld dsplcd 1088'. Rgt tfc.

RWY 10-28: H6115X150 (ASPH) PCN 87 F/A/W/T HIRL

RWY 10: REIL. PAPI(P4L)—GA 3.0° TCH 76'.

RWY 28: REIL. PAPI(P4L)—GA 3.0° TCH 74'.

RWY 07-25: H4057X88 (ASPH) PCN 42 F/A/W/T MIRL

RWY 25: Rgt tfc.

SERVICE: FUEL J8 FUEL J8: Civ fuel na. LGT ACTVT PAPI Rwy 01, 19, 10 and 28; HIRL Rwy 01-19 and 10-28; MIRL Rwy 07-25—CTAF.

JASU CE 13, CA 1

MILITARY REMARKS: Attended Mon-Fri 1715-0100Z±, clsd Fed hols. Fit ops hrs Mon-Fri 1700-0900Z± exc fed hol. Aft hr—Staff Duty Officer D873-4720/C907-873-4720. Arpt cond via NOTAM exc hol and wkend. Birds on and invof rwy. Authorized use only, violators will be prosecuted. All ops 24 hr PPR, no earlier than 5 days, D317-873-4170/4171/C907-873-4170/4171; Aft hr—Lve msg. Aft hr—Dispatch C907-873-3288. Mil ramp ops PPR. Wt rstn in efct durg non winter months, no wt rstn durg winter months. Rwy 01-19 inbtx Twy A and portion S of Rwy 07-25 PCN 38. Main apron PCN 31 F/A/W/T. Taxiway A PCN 57 F/A/W/T; Taxiway B PCN 42 F/A/W/T, Taxiway C PCN 68 F/A/W/T, Taxiway D PCN 44 F/A/W/T. Rwy 07-25 lrg and hvy tkof na. Rwy 19 lrg and hvy tkof and eng runups bfr dthr na. C130 or lrg 180 deg turn around na exc conc portion of Rwy 01-19 1 May-1 Nov. 3 ctdl firing ranges, 7 drop zones, and rstd area wi 35 NM, status avbl—Ft Greely Range Ctl D873-4714/4715/C907-873-4714/4715. Avoid overflight of Main Post area and ammunition storage area lctd 1.5 miles SE. Hover taxi over apron/ramp aces sodded area na. Rwy 01 gnd mnvr trng on hammerhead/keyhole na. Civ prkg avbl with CALP; W side of hngr. Civ acct req ldg permit. Obstn: 10 ft fence 119 ft fm tax line alg S edge of Twy D.

AIRPORT MANAGER: 907-873-7400

WEATHER DATA SOURCES: ASOS 135.65 (907) 869-3480. (WX CAM)

COMMUNICATIONS: CTAF 122.9 ATIS 132.075

BIG DELTA RCO 122.2(FAIRBANKS RADIO)

Ⓡ ANCHORAGE CENTER APP/DEP CON 135.3 322.5

TOWER 119.8 235.775 40.8 (1715-0100Z± Mon-Fri except Federal holidays)

GND CON 118.225 251.05

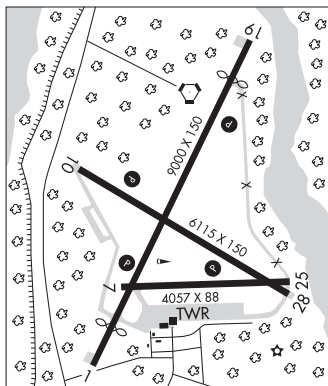
OPS 122.9 FORT GREELY RANGE CONTROL 38.3 FM 229.4 125.3

AIRSPACE: CLASS D svc 1715-0100Z± Mon-Fri except fed hols; other times CLASS E

ANCHORAGE

H-1B, L-3B, 3E

DIAP



CONTINUED ON NEXT PAGE

CONTINUED FROM PRECEDING PAGE

RADIO AIDS TO NAVIGATION: NOTAM FILE BIG.

BIG DELTA (H) (H) VORTAC 114.9 BIG Chan 96 N64°00.27' W145°43.03' at fld. 1230/23E.

VOR unusable:

055°-080° byd 15 NM blo 7,000'

260°-279° byd 10 NM

DELTA JUNCTION NDB (HW) 347 DJN N64°01.41' W145°41.21' 187° 1.9 NM to fld. 1338/20E.

ILS/DME 111.1 I-BIG Chan 48 Rwy 10. Class IT.

COMM/NAV/WEATHER REMARKS: For toll free call to Fairbanks FSS dial 1-866-248-6516. Lcl Wx Obs 1500-0630Z†—Big Delta Wx C907-873-4401 or CTAF. Wx obs avbl otr times—17th OWS Joint Base Pearl Harbor—Hickam D315-449-8333/7950 C808-449-8333/7950. When ATCT clsd report psn—CTAF. Prior to arr, dep or spl reqs ctc Base Ops—CTAF.

ALPINE AIRSTRIP (See NUIQSUT on page 185)

ALSEK N59°19.55' W138°53.10'
RCO 121.4 (JUNEAU RADIO)

JUNEAU
L-1B, 3E

ALSEK RIVER (See YAKUTAT on page 266)

AMBLER (AFM)(PAFM) 1 N UTC-9(-8DT) N67°06.37' W157°51.43'

293 B NOTAM FILE AFM

RWY 01-19: 4000X75 (GRVL-DIRT) MIRL 0.5% up N

RWY 01: PAPI(P4R)—GA 3.0° TCH 25'. Trees.

RWY 19: Trees.

RWY 10-28: 2400X60 (GRVL-DIRT) MIRL 1.1% up W

SERVICE: LGT ACTIVATE PAPI Rwy 01; MIRL Rwy 01-19 and Rwy

10-28; windsock lgts—CTAF. ACTIVATE rotating bcn—CTAF.

AIRPORT REMARKS: Unattended. Rwy conditions not monitored, recommend visual inspection prior to using. Caribou invof rws. Rwy 01-19 rwy surface is compacted gravel, rock and dirt. Rwy 10-28 rwy surface is compacted gravel, rock and dirt. Cold temperature airport. Altitude correction required at or below -37C. Rwy 01-19 crowns in center and no line of sight between rwy ends. Rwy 10-28 slopes uphill east to west approximately 80'.

AIRPORT MANAGER: 907-442-3147

WEATHER DATA SOURCES: AWOS-3P 132.1 (907) 445-2146. (WX CAM)

COMMUNICATIONS: CTAF 122.7

RCO 122.0 (KOTZEBUE RADIO)

ANCHORAGE CENTER APP/DEP CON 119.2

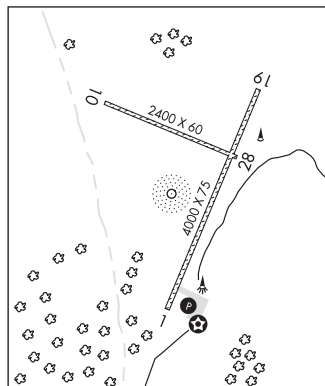
RADIO AIDS TO NAVIGATION: NOTAM FILE OTZ.

KOTZEBUE (H) (H) VORW/DME 115.7 OTZ Chan 104 N66°53.14'

W162°32.40' 066° 111.1 NM to fld. 121/15E.

NDB (HW) 403 AMF N67°06.31' W157°51.61' at fld. 258/15E. NOTAM FILE AFM.

COMM/NAV/WEATHER REMARKS: For a LC to Kotzebue FSS dial 907-442-3310. For a toll free call to Kotzebue FSS dial 1-800-478-7460. For a toll free call to Fairbanks FSS dial 1-866-248-6515.



AMERICAN CREEK (8ØA) 0 N UTC-9(-8DT) N65°06.24' W151°10.63'

FAIRBANKS

513 NOTAM FILE FAI

RWY 02-20: 1500X70 (TURF-GRVL) 1.3% up N

RWY 02: Tree.

RWY 20: Tree.

AIRPORT REMARKS: Unattended. Be alert winds erratic. Be alert, rwy used as road by mining equipment. Heavy equipment and drag line boom invof rwy, recommend flyby before ldg. No line of sight between rwy ends. Rocks up to 6" in diameter.

COMMUNICATIONS: CTAF 122.9