

ADEL

COOK CO (15J) 1 W UTC-5(-4DT) N31°08.21' W83°27.25'

JACKSONVILLE
H-9B, 12F, L-22J
IAP

235 B NOTAM FILE MCN
RWY 05-23: H5501X100 (ASPH) S-30, D-30 MIRL
RWY 05: PAPI(P2L)—GA 3.0° TCH 45'. Thld dsplcd 500'.
RWY 23: PAPI(P2L)—GA 3.0° TCH 40'. Road.
RWY 15-33: H3999X100 (ASPH) S-30, D-30
RWY 15: Thld dsplcd 599'. Road.
RWY 33: Thld dsplcd 349'. Road.

RUNWAY DECLARED DISTANCE INFORMATION

RWY 05: TORA-5501 TODA-5501 ASDA-5501 LDA-5000
RWY 15: TORA-3999 TODA-3999 ASDA-3859 LDA-3259
RWY 23: TORA-5501 TODA-5501 ASDA-5501 LDA-5501
RWY 33: TORA-3999 TODA-3999 ASDA-3999 LDA-3650

SERVICE: S4 FUEL 100LL, JET A+ LGT ACTVT PAPI Rwy 05 and Rwy 23; MIRL Rwy 05-23—CTAF.

AIRPORT REMARKS: Attended Mon-Sat 1300-2200Z†.

AIRPORT MANAGER: (229) 507-1340

WEATHER DATA SOURCES: AWOS-3PT 118.025 (229) 896-4223.

COMMUNICATIONS: CTAF/UNICOM 122.8

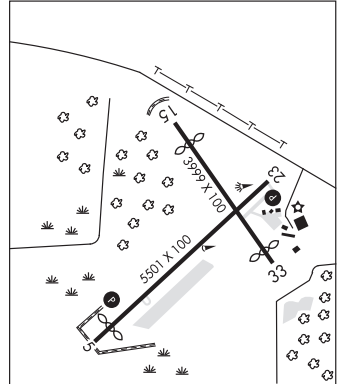
Ⓡ **VALDOSTA APP/DEP CON** 126.6 (east of VAD R-360 — R-180 radials) 132.375 (west of VAD R-360 radial) (Opr 1300-0600Z† Mon-Thu, 1300-0300Z† Fri, 1400-2200Z† Sat, Sun and hol) other times ctc

Ⓡ **JACKSONVILLE CENTER APP/DEP CON** 133.7

CLEARANCE DELIVERY PHONE: For CD ctc Valdosta Apch at 229-257-2207, when Apch clsd ctc Jacksonville ARTCC at 904-845-1592.

RADIO AIDS TO NAVIGATION: NOTAM FILE VLD.

VALDOSTA (H) (H) VOR/DME 114.8 OTK Chan 95 N30°46.83' W83°16.78' 339° 23.2 NM to fld. 199/2W.



ALBANY

SOUTHWEST GEORGIA RGNL (ABY)(KABY) 3 SW UTC-5(-4DT) N31°32.13' W84°11.67'

JACKSONVILLE
H-9B, 12F, L-18J
IAP, AD

196 B ARFF Index—See Remarks NOTAM FILE ABY
RWY 05-23: H6601X148 (ASPH-GRVD) S-80, D-135, 2D-230
 PCN 57 F/A/X/T HIRL

RWY 05: MALSR. PAPI(P4L)—GA 3.0° TCH 55'. RVR-T Trees. Rgt tfc.
RWY 23: REIL. PAPI(P4L)—GA 3.0° TCH 54'. RVR-R Antenna.
RWY 17-35: H5219X148 (ASPH-GRVD) S-30 PCN 29 F/A/X/T MIRL
RWY 17: REIL. VASI(V4L)—GA 3.0° TCH 52'. Tree. Rgt tfc.
RWY 35: REIL. VASI(V4L)—GA 3.0° TCH 44'. Trees.

RUNWAY DECLARED DISTANCE INFORMATION

RWY 05: TORA-6601 TODA-6601 ASDA-6601 LDA-6601
RWY 23: TORA-6601 TODA-6601 ASDA-6601 LDA-6601

SERVICE: S2 FUEL 100LL, JET A OX4 LGT When ATCT clsd, ACTVT MALSR Rwy 05; REIL Rwy 35; PAPI Rwy 23; HIRL Rwy 05-23; MIRL Rwy 17-35—CTAF. Rwy 05 PAPI unusbl byd 8 degs right of cntrln.

AIRPORT REMARKS: Attended 1000-0300Z†. Numerous birds on and within 5 NM of arpt Sep-Feb. Personnel and eqpt mowing grass adjacent to all rwys and twys Apr 1-Oct 30th. Fuel avbl after hrs call 229-434-8787. Low flying acft 3 mi SE. Class I, ARFF Index A. Clsd to unsked acr opns with more than 30 psgr seats exc PPR call amgr 229-302-1500. Acft byd 3 NM and blo 2000 FT on apch to Rwy 17 brg 325°-040° from arpt not visible fm ATCT due to trees. Acft grt than 350,000 lbs GWT are restrd frm using Rwy 05-23 exc 24 hr PPR call amgr 229-302-1500. Twy H south of cargo ramp OTS indef.

AIRPORT MANAGER: 229-302-1500

WEATHER DATA SOURCES: ASOS (229) 434-7494

COMMUNICATIONS: CTAF 120.25 ATIS 133.05 UNICOM 122.95

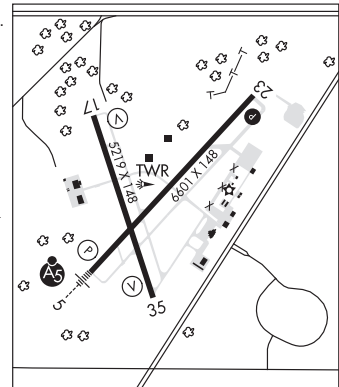
ALBANY RCO 122.6 (MACON RADIO)

Ⓡ **JACKSONVILLE CENTER APP/DEP CON** 125.75

ALBANY TOWER 120.25 (1300-0100Z†) GND CON 121.9

CLEARANCE DELIVERY PHONE: For CD if una to ctc on FSS freq, ctc Jacksonville ARTCC at 904-845-1592.

AIRSPACE: CLASS D svc 1300-0100Z†; other times CLASS E.



CONTINUED ON NEXT PAGE

CONTINUED FROM PRECEDING PAGE

RADIO AIDS TO NAVIGATION: NOTAM FILE ABY.

PECAN (H) (DH) VOR/DME 116.1 PZD Chan 108 N31°39.31' W84°17.59' 147° 8.8 NM to fld. 292/2W.

DME unusable:

220°-360° byd 30 NM blo 3,000'

ILS/DME 108.5 I-ABY Chan 22 Rwy 05. Class IE. LOC unusable 24° left and r of course.

COMM/NAV/WEATHER REMARKS: CTAF frequency 120.25 unreliable for ground to ground two way com use caution on CTAF.

ALBANY N31°32.13' W84°11.67'
RCO 122.6 (MACON RADIO)

JACKSONVILLE
L-18J

ALMA

BACON CO (AMG)(KAMG) 3 W UTC-5(-4DT) N31°32.16' W82°30.39'

200 B NOTAM FILE AMG

RWY 16-34: H5000X100 (ASPH) S-30 MIRL

RWY 16: REIL. PAPI(P2L)—GA 3.0° TCH 40'. Trees.

RWY 34: REIL. PAPI(P2L)—GA 3.0° TCH 30'. Trees.

SERVICE: S2 FUEL 100LL, JET A+ LGT Actvt REIL Rwy 16 and 34;

PAPI Rwy 16 and 34; MIRL Rwy 16-34—CTAF. PAPI Rwy 34 unusbl

5° left or RCL.

AIRPORT REMARKS: Unattended.

AIRPORT MANAGER: 912-282-4887

WEATHER DATA SOURCES: ASOS 118.325 (912) 632-8738.

COMMUNICATIONS: CTAF/UNICOM 122.7

ALMA RCO 122.2 (MACON RADIO)

Ⓡ JACKSONVILLE CENTER APP/DEP CON 127.575

CLEARANCE DELIVERY PHONE: For CD if una to ctc on FSS freq, ctc

Jacksonville ARTCC at 904-845-1592.

AIRSPACE: CLASS E svc 1100-0300Z; other times CLASS G.

RADIO AIDS TO NAVIGATION: NOTAM FILE AMG.

ALMA (H) TACAN Chan 98 AMG (115.1) N31°32.19'

W82°30.49' at fld. 194/OE. tac unmonitored 0300-1100Z‡.

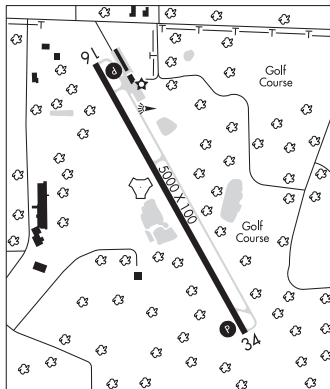
TACAN AZ unusable:

Blw 3,000'

TACAN DME unusable:

Blw 3,000'

JACKSONVILLE
H-9B, 12F, L-24H
IAP



AMERICUS

JIMMY CARTER RGNL (ACJ)(KACJ) 4 NE UTC-5(-4DT) N32°06.65' W84°11.33'

468 B NOTAM FILE MCN

RWY 05-23: H6011X100 (ASPH) S-30, D-50 HIRL

RWY 05: PAPI(P2L)—GA 3.0° TCH 58'. Tree.

RWY 23: MALSF. REIL. PAPI(P2L)—GA 3.0° TCH 59'.

RWY 10-28: H3786X75 (ASPH) S-30

RWY 10: Trees.

RWY 28: Trees.

SERVICE: S4 FUEL 100LL, JET A LGT ACTIVATE HIRL Rwy 05-23,

PAPI Rwy 05 and Rwy 23 and MALSF Rwy 23—CTAF.

AIRPORT REMARKS: Attended 1300-0100Z‡. Wildlife activity on and in/ovf arpt.

AIRPORT MANAGER: 229-924-2813

WEATHER DATA SOURCES: AWOS-3 128.375 (770) 847-7993.

COMMUNICATIONS: CTAF/UNICOM 122.8

Ⓡ ATLANTA APP/DEP CON 124.2 (1115-0400Z‡)

CLNC DEL 119.95

ATLANTA CENTER APP/DEP CON 134.5 (0400-1115Z‡)

CLNC DEL 134.5

CLEARANCE DELIVERY PHONE: For CD ctc Atlanta Apch at 678-364-6132,

when Apch clsd ctc Atlanta ARTCC at 770-210-7692.

RADIO AIDS TO NAVIGATION: NOTAM FILE ABY.

PECAN (H) (DH) VOR/DME 116.1 PZD Chan 108 N31°39.31' W84°17.59' 013° 27.8 NM to fld. 292/2W.

DME unusable:

220°-360° byd 30 NM blo 3,000'

LINDBERGH NDB (MHW) 242 LKG N32°10.47' W84°06.49' 231° 5.6 NM to fld. 469/4W. NOTAM FILE MCN.

ILS 110.5 I-ACJ Rwy 23. Class IB.

ATLANTA
H-9A, 12F, L-18J
IAP

