

**EADS MUNI** (9V7) 1 W UTC-7(-6DT) N38°28.51' W102°48.65'

**WICHITA**

4245 NOTAM FILE DEN

**L-10G**

**RWY 17-35:** H3860X60 (ASPH) MIRL

**RWY 17:** Road.

**RWY 35:** Road.

**AIRPORT REMARKS:** Unattended. Be alert, intensive USAF student training invof Colorado Springs and Pueblo Colorado. Rwy 17 +25' bldgs 300' right of centerline 108' from rwy end. Rwy 17 has +25' railroad 530' from thld centerline. Apron area is asph. Twy and rwy have no markings. See Special Notices—USAF 306 FTG Flight Training Areas, Vicinity of Colorado Springs and Pueblo Colorado.

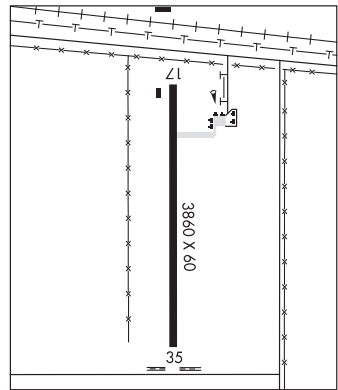
**AIRPORT MANAGER:** 719-438-5590

**COMMUNICATIONS:** CTAF 122.9

**CLEARANCE DELIVERY PHONE:** For CD ctc Denver ARTCC at 303-651-4257.

**RADIO AIDS TO NAVIGATION:** NOTAM FILE LAA.

**LAMAR (VH) (DH) VOR/DME** 116.9 LAA Chan 116 N38°11.83' W102°41.25' 329° 17.7 NM to fld. 3944/12E.



**EAGLE CO RGNL** (EGE)(KEGE) P (ARNG) 4 W UTC-7(-6DT) N39°38.57' W106°54.96'

**DENVER**

6547 B Class I, ARFF Index C NOTAM FILE EGE

**H-3E, L-9E**

**RWY 07-25:** H9000X150 (ASPH-GRVD) S-75, D-140, 2S-175, 2D-255 PCN 45 F/B/X/U HIRL

**IAP, AD**

**RWY 07:** REIL. Tree. Rgt tfc. 0.9% up.

**RWY 25:** MALSR. PAPI(P4R)—GA 3.0° TCH 55'. Thld dspld 1000'. 1.0% down.

**RUNWAY DECLARED DISTANCE INFORMATION**

**RWY 07:** TORA-9000 TODA-9000 ASDA-9000 LDA-9000

**RWY 25:** TORA-9000 TODA-9000 ASDA-9000 LDA-8000

**SERVICE:** S4 **FUEL** 100LL, JET A1, A1+, MOGAS **OX** 1, 3 **LGT** When ATCT CLOSED ACTVT MALSR RWY 25; REIL RWY 07; HIRL RWY 07-25—CTAF. PAPI RWY 25 OPR consly. **MILITARY— FUEL** A+ (1300-0400Z†, C970-524-7700, OT \$125 per hr.) (NC-100LL, A1, A1+) **FLUID** HPOX-RB

**AIRPORT REMARKS:** Attended Apr-Nov 1400-0200Z†, Dec-Mar

1400-0600Z†. Unscheduled air carrier operations with more than 30 passenger seats call arpt fire department 970-328-2688. High unmarked terrain all quadrants. Ngt ops discouraged to pilots unfamiliar with arpt. Mountain top 10:1 clnc 13000' from thld, 1500' left of rwy centerline extended. Critical acct are Category D IV, B757-200 equivalent and lower. Recommend all acct departing Rwy 25 initiate a left turn as soon as alt and safety permit to avoid high terrain. Extensive military helicopter training ops sfc to 1000' AGL within 25 NM radius Eagle Co Arpt 1330-0500Z†. No snow removal or rwy monitoring Nov-Apr 0600-1300Z†. Acrs should not lve or enter Twy A fm ramp east of Twy C-2. Cold temperature airport. Altitude correction required at or below -20C. For twr hrs ctc ARFF at 970-328-2688. U.S. Customs user fee arpt: regular office hrs Thu-Mon 1600-0000Z†. After hrs svc avbl. Office 970-524-0490. After hrs 303-472-1125. Three hr advance notice required. Ldg fee. Ldg fee of \$2.99 per thousand lbs for GA acct greater than 12,000 lbs.

**AIRPORT MANAGER:** (970) 328-2680

**WEATHER DATA SOURCES:** AWOS-3PT 135.575 (970) 524-7386.

**COMMUNICATIONS:** CTAF 119.8 ATIS 135.575

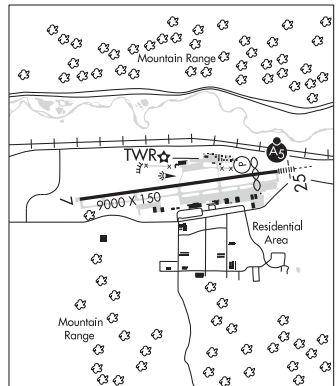
**RCO** 122.2 (DENVER RADIO)

® **DENVER CENTER APP/DEP CON** 128.65

**TOWER** 119.8 (1400-0200Z† hrs.) **GND CON** 121.8 **CLNC DEL** 124.75

**CLEARANCE DELIVERY PHONE:** For CD ctc eagle ATCT at 970-524-0803, when ATCT clsd ctc Denver ARTCC at 303-651-4257.

**AIRSPACE:** CLASS D svc 1400-0200Z†; other times CLASS E.



CONTINUED ON NEXT PAGE

## CONTINUED FROM PRECEDING PAGE

RADIO AIDS TO NAVIGATION: NOTAM FILE DEN.

SNOW (L) (L) VOR/DME 109.2 SWX Chan 29 N39°37.77' W106°59.47' 065° 3.6 NM to fld. 8070/12E.

VOR/DME unmonitored 0600-1300Z†.

VOR portion unusable:

310°-355°

VOR/DME unusable:

115°-135°

ILS/DME 109.75 I-ESJ Chan 34(Y) Rwy 25. Class IA. LOC unusable byd 30° right of course. DME unusable byd

30° right of course; byd 30° left of centerline.

LDA/DME 108.3 I-VAZ Chan 20 Rwy 25X. LOC unusable byd 14 NM blo 10,940' ; byd 15° left and right of course.

**EASTON (VALLEY VIEW)** (See GREELEY on page 342)

## ELLCOTT

**COLORADO SPRINGS EAST** (CO4) 3 NW UTC-7(-6DT) N38°52.46' W104°24.59'

DENVER

6145 NOTAM FILE COS

L-10F

**RWY 17L-35R:** 4500X40 (GRVL-DIRT)

**RWY 17L:** Berm.

**RWY 35R:** Road.

**RWY 17R-35L:** H4500X42 (ASPH) S-6000 MIRL

**RWY 17R:** Fence.

**RWY 35L:** Road. Rgt tfc.

**RWY 08-26:** 3440X60 (GRVL-DIRT) S-60

**RWY 08:** Tree. Rgt tfc.

**RWY 26:** Road.

**SERVICE:** FUEL 100LL LGT ACTVT MIRL Rwy 17R-35L; call ahead 1 hour prior-amgr.

**AIRPORT REMARKS:** Unattended. Fuel by appt only. Coml acft fee-amgr. Glider ops invof arpt. Rwy 08-26 2 in bump at Rwy 17R-35L intxn. Rwy 17R-35L CLSD to hel. Nstd segmented circle marked with white rocks. Nstd wind tee made fm barrels. Twin tandem rotary heli NA. ALERT: Mil trng invof Colorado Springs & Pueblo Colorado. Rwy 08 5 ft lgt pole R side of Rwy 35L 115 ft fm thr btw thr and PAPI; +35 ft pwr line 1500 ft fm thr both sides; +4 ft fence 125 ft fm cntrln N of rwy and W of Rwy 17R-35L intxn. Rwy 26 +4 ft fence 260 ft fm thr both sides; +15 ft bldg 130 ft L of thr; +15 ft road 240 ft fm thr both sides. Rwy 17L +5 ft berm 50 ft and 150 ft fm thr both sides. Rwy 17R +4 ft fence 100 ft R of rwy first 2500 ft; +4 ft fence 375 ft fm rwy end both sides; -2 ft trrn 280 ft fm rwy end both sides. Rwy 17R and Rwy 35L thr red/green reflectors; rwy white reflectors both sides. Rwy 35L +4 ft fence 260 ft fm thr both sides; +15 ft road 250 ft fm thr both sides. 5 ft lgt pole R side btw thr and PAPI 115 ft fm thr. Rwy 35R +4 ft concrete box 100 ft fm thr 50 ft R of cntrln.

**AIRPORT MANAGER:** (719) 306-3021

**COMMUNICATIONS:** CTAF 122.9

**CLEARANCE DELIVERY PHONE:** For CD ctc Colorado Springs Apch at 719-556-9105.

**EMPIRE** OCO N39°47.67' W105°45.78'/12493

DENVER

AWOS-3 134.325

L-9E

**ERIE MUNI** (EIK)(KEIK) 3 S UTC-7(-6DT) N40°00.62' W105°02.89'

CHEYENNE

5119 B NOTAM FILE DEN

L-10F, A

**RWY 16-34:** H4700X60 (CONC) S-12.5 MIRL

IAP

**RWY 16:** REIL. PAPI(P2L)—GA 3.0° TCH 58'. Rgt tfc.

**RWY 34:** PAPI(P2L)—GA 3.0° TCH 52'. Tree.

**SERVICE:** S4 FUEL 100LL, JET A OX 3, 4 LGT ACTVT REIL Rwy 16;

PAPI Rwy 16 and 34; MIRL Rwy 16-34—CTAF.

**AIRPORT REMARKS:** Attended Mon-Sat 1500-0000Z†, Sun

1500-2100Z†. Aft hr emerg—303-870-5659. Fuel: 100LL: Self svc avbl H24 with credit card. Twy A lgtd. Rwy 16-34 -2 ft trrn 60-70 ft E of cntrln full len. Rwy 16 has -2 to -6 ft ditch w/ 700 ft of rwy end various locations. Rwy 34 30 ft road 1350 ft fm thr both sides; -6 to -12 ft ditch 60 ft L of cntrln part to first 750 ft of rwy.

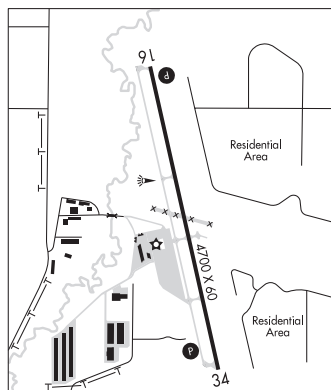
**AIRPORT MANAGER:** 303-664-0633

**WEATHER DATA SOURCES:** AWOS-3PT 133.825 (303) 604-4339.

**COMMUNICATIONS:** CTAF/UNICOM 123.0

Ⓡ DENVER APP/DEP CON 125.12

**CLEARANCE DELIVERY PHONE:** For CD ctc Denver Apch at 303-342-1916.



CONTINUED ON NEXT PAGE