

**RESERVE** (T16) 5 SW UTC-7(-6DT) N33°41.66' W108°51.00'  
6365 B NOTAM FILE ABQ

ALBUQUERQUE  
L-5D

**RWY 07-25:** H4800X50 (ASPH) S-12.5 PCN 3 F/C/Y/T MIRL

1.9% up W

**RWY 07:** Tree.

**RWY 25:** PVASI(PSIL)—GA 4.0° TCH 40'. Trees.

**SERVICE:** LGT Actvt MIRL Rwy 07-25—CTAF. Rwy 25 PSIL OTS indef.

**AIRPORT REMARKS:** Unattended. Elk on and in/ovf arpt; arpt fenced. Rwy 07-25 gradient 2% up W. Trees byd boundary fence N and S sides of rwy penetrate trnst sfc. Obstruction lgts on mountain peaks OTS indef. Access code 7360.

**AIRPORT MANAGER:** 575-519-9999

**COMMUNICATIONS:** CTAF 122.9

**CLEARANCE DELIVERY PHONE:** For CD ctc Albuquerque ARTCC at 505-856-4861.

**RADIO AIDS TO NAVIGATION:** NOTAM FILE SJN.

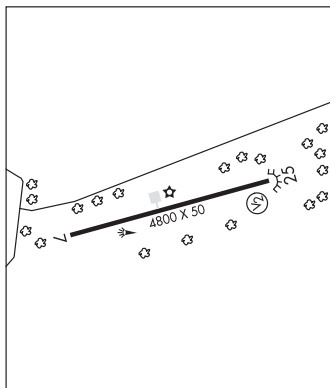
**ST JOHNS (VH) (H) VORTAC** 112.3 SJN Chan 70 N34°25.44'  
W109°08.61' 149° 46.1 NM to fld. 6840/12E.

VOR unusable:

097°-108° byd 40 NM

109°-119° byd 40 NM blo 18,000'

120°-222° byd 40 NM



**ROSWELL AIR CENTER** (ROW)(KROW) 3 S UTC-7(-6DT) N33°17.99' W104°31.76'  
3671 B LRA Class I, ARFF Index A NOTAM FILE ROW

ALBUQUERQUE  
H-6F, L-6G  
IAP, AD

**RWY 03-21:** H13000X150 (CONC) S-100, D-200, 2S-175, 2D-400  
PCN 115R/C/W/T MIRL(NSTD)

**RWY 03:** VASI(V6L)—GA 3.0° TCH 48'. Rgt tfc. 0.3% down.

**RWY 21:** MALSR. 0.3% up.

**RWY 17-35:** H10008X100 (ASPH-GRVD) S-77, D-104, 2S-132,  
2D-165 PCN 15 R/C/X/T MIRL

**RWY 17:** PAPI(P4L)—GA 3.0° TCH 49'. Rgt tfc.

**RWY 35:** PAPI(P4L)—GA 3.0° TCH 49'.

**RUNWAY DECLARED DISTANCE INFORMATION**

**RWY 03:** TORA-13000 TODA-13000 ASDA-13000 LDA-13000

**RWY 17:** TORA-10008 TODA-10008 ASDA-10008 LDA-10008

**RWY 21:** TORA-13000 TODA-13000 ASDA-13000 LDA-13000

**RWY 35:** TORA-10008 TODA-10008 ASDA-10008 LDA-10008

**SERVICE:** S2 FUEL 100LL, JET A, A1+ OX2 LGT ACTVT MALSR Rwy 21; MIRL Rwy 17-35—CTAF. VASI Rwy 03; PAPI Rwy 17 and 35—on consly. When ATCT clsd MIRL Rwy 03-21 on med instst. Rwy 03-21 NSTD MIRL 75 ft fm rwy edge. Rwy 17 PAPI unusbl byd 8 deg right of cntrln.

**AIRPORT REMARKS:** Attended 1300-0400Z±. Aft hr—575-347-2054 or 575-626-3697. Birds on and in/ovf arpt. 100LL fuel aft hr—call 575-347-2054. To exit ramp/FBO area aft hr use lgtd pedestrian gate; to enter gate—575-347-2054. Lrg acft long term storage avbl.

**AIRPORT MANAGER:** 575-347-5703

**WEATHER DATA SOURCES:** ASOS 128.45 (575) 347-0040.

**COMMUNICATIONS:** CTAF 118.5 ATIS 128.45 UNICOM 122.95

RCO 122.5 (ALBUQUERQUE RADIO)

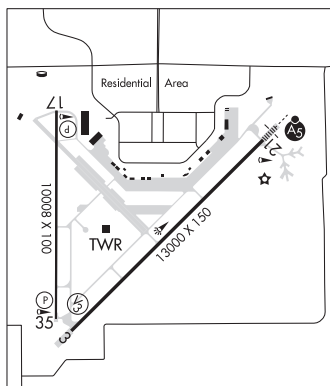
Ⓡ APP/DEP CON 119.6 EAST OF V291 120.35 WEST OF V291 (1300-0400Z±)

Ⓡ ALBUQUERQUE CENTER APP/DEP CON 132.65 EAST OF V291 (0400-1300Z±)

TOWER 118.5 (1300-0400Z±) GND CON 121.9 CLNC DEL 132.875

**CLEARANCE DELIVERY PHONE:** For CD if una to ctc on FSS freq, ctc Albuquerque ARTCC at 505-856-4561.

**AIRSPACE:** CLASS D svc 1300-0400Z±; other times CLASS E.



CONTINUED ON NEXT PAGE

## CONTINUED FROM PRECEDING PAGE

RADIO AIDS TO NAVIGATION: NOTAM FILE ROW.

CHISUM (VH) (H) VORTACW 116.1 CME Chan 108 N33°20.25' W104°37.27' 104° 5.1 NM to fld. 3776/12E.

VOR unusable:

144°-155° byd 40 NM  
 278°-285° byd 40 NM  
 300°-313° byd 40 NM blo 6,500'  
 300°-313° byd 53 NM  
 314°-328° byd 40 NM blo 6,000'  
 314°-328° byd 47 NM  
 329°-356° byd 40 NM

TOPAN NDB (LOMW) 305 RO N33°21.93' W104°26.53' 218° 5.9 NM to fld. 3514/10E.

ILS/DME 109.9 I-ROW Chan 36 Rwy 21. Class IT. LOM TOPAN NDB. Unmonitored when ATCT clsd. LOC unusable byd 25° left of course; byd 25° right of course.

## RUIDOSO

SIERRA BLANCA RGNL (SRR)(KSRR) 15 NE UTC-7(-6DT) N33°27.66' W105°31.81'

6814 B Class IV, ARFF Index A NOTAM FILE SRR

RWY 06-24: H8120X100 (ASPH-PFC) S-85, D-125 PCN 26 F/A/X/T

MIRL

RWY 06: VASI(V2L)—GA 3.0° TCH 32'. 0.7% down.

RWY 24: 0.8% up.

RWY 12-30: H6309X75 (ASPH) S-12.5 PCN 23 F/C/X/T MIRL  
0.8% up NW

RWY 12: REIL. PAPI(P2L)—GA 3.0° TCH 40'.

RWY 30: REIL. PAPI(P2L)—GA 3.0° TCH 40'.

## RUNWAY DECLARED DISTANCE INFORMATION

RWY 06: TORA-8120 TODA-8120 ASDA-8120 LDA-8120

RWY 12: TORA-6309 TODA-6309 ASDA-6309 LDA-6309

RWY 24: TORA-8120 TODA-8120 ASDA-8120 LDA-8120

RWY 30: TORA-6309 TODA-6309 ASDA-6309 LDA-6309

SERVICE: S7 FUEL 100LL, JET A OX3 LGT ACTVT REIL Rwy 12 and  
 30; VASI Rwy 06; PAPI 12 and 30; MIRL Rwy 06-24 and  
 12-30—CTAF.

AIRPORT REMARKS: Attended May-Oct 1400-0200Z±, Nov-Apr  
 1400-0100Z±. For 100LL fuel aft hr—575-973-0074. Sfc cond  
 unmnt when unatndd. CLSD to acr more than 30 pax seats exc 24 hr  
 PPR—amgr. Rwy 12-30 not avbl for acr ops more than 30 pax seats.

AIRPORT MANAGER: 575-336-8111

WEATHER DATA SOURCES: AWOS-3 126.475 (575) 336-8455.

COMMUNICATIONS: CTAF/UNICOM 122.8

RUIDOSO RCO 122.2 (ALBUQUERQUE RADIO)

Ⓡ ALBUQUERQUE CENTER APP/DEP CON 132.65

CLEARANCE DELIVERY PHONE: For CD if una to ctc on FSS freq, ctc Albuquerque ARTCC at 505-856-4561.

RADIO AIDS TO NAVIGATION: NOTAM FILE ROW.

CHISUM (VH) (H) VORTACW 116.1 CME Chan 108 N33°20.25' W104°37.27' 267° 46.3 NM to fld. 3776/12E.

VOR unusable:

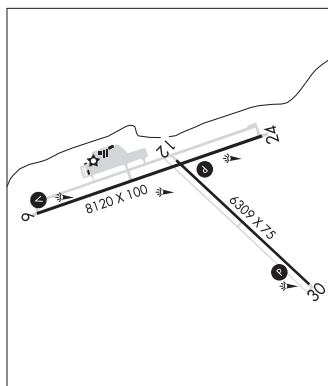
144°-155° byd 40 NM  
 278°-285° byd 40 NM  
 300°-313° byd 40 NM blo 6,500'  
 300°-313° byd 53 NM  
 314°-328° byd 40 NM blo 6,000'  
 314°-328° byd 47 NM  
 329°-356° byd 40 NM

CAPITAN NDB (MHW) 278 CEP N33°29.39' W105°24.26' 245° 6.5 NM to fld. 6562/10E. NOTAM FILE SRR.

NDB unusable:

Byd 25 NM blo 14,500'

ILS/DME 110.7 I-SRR Chan 44 Rwy 24. Class IE. LOC unusable byd 25° right of course. Unmonitored. LOC unusable byd 5° right of course byd 10 NM.



ALBUQUERQUE

H-4L, 6F, L-6F

IAF

RUIDOSO N33°27.71' W105°31.55'  
 RCO 122.2 (ALBUQUERQUE RADIO)

ALBUQUERQUE

L-6F

SANDIA AIRPARK ESTATES EAST (See EDGEWOOD on page 430)