

NIAGARA FALLS INTL (IAG)(KIAG) P (AFRC ANG) 4 E UTC-5(-4DT) N43°06.45' W78°56.75'

DETROIT
H-10H, 11B, L-31E
IAP, DIAP, AD

592 B LRA ARFF Index—See Remarks NOTAM FILE IAG
RWY 10L-28R: H9826X150 (ASPH-CONC-GRVD) S-120, D-240, 2D-447, 2D/2D2-957 PCN 74 R/B/W/T HIRL CL
RWY 10L: VASI(V4L)—GA 3.0° TCH 50'. RVR-R Thld dsplcd 700'.
 Tree.
RWY 28R: MALSR. TDZL. PAPI(P4L)—GA 2.5° TCH 67'. RVR-T Tree.

RWY 06-24: H5188X150 (ASPH) S-120, D-250, 2D-462 PCN 69 F/B/W/T MIRL
RWY 06: REIL. PAPI(P4L)—GA 3.0° TCH 45'. Tree.
RWY 24: REIL. PAPI(P4L)—GA 3.0° TCH 48'. Tree.
RWY 10R-28L: H3972X78 (ASPH) S-73, D-97 PCN 29 F/C/X/T MIRL
RWY 10R: REIL. PAPI(P2L)—GA 3.26° TCH 31'. Tree.
RWY 28L: REIL. PAPI(P2L)—GA 3.06° TCH 30'. Stack.

RUNWAY DECLARED DISTANCE INFORMATION

RWY 06: TORA-5188 TODA-5188 ASDA-5188 LDA-5188
RWY 10L: TORA-9829 TODA-10829 ASDA-9829 LDA-9129
RWY 10R: TORA-3973 TODA-3973 ASDA-3973 LDA-3973
RWY 24: TORA-5188 TODA-5188 ASDA-5108 LDA-5108
RWY 28L: TORA-3973 TODA-3973 ASDA-3973 LDA-3973
RWY 28R: TORA-9829 TODA-10529 ASDA-9129 LDA-9129

SERVICE: S2 FUEL 100LL, JET A, A+ LGT When ATCT clsd ACTVT

MALSR Rwy 28R; REIL Rwy 06, 24, 10R, 28L; Cntrln Rwy 10L/28R; PAPI Rwy 06, Rwy 24, 10R, 28L; HIRL Rwy 10L-28R; MIRL Rwy 06-24 and Rwy 10R-28L and twy lghts—CTAF. **MILITARY—** JASU 2(A/M32A-86) 1(AM32A-60) 1(MA-1A) FUEL A++(Mil) FLUID SP OIL O-148(Mil)

AIRPORT REMARKS: Attended continuously. Heavy concentrations of gulls, blackbirds, starlings up to 5000' AGL on and invof arpt. Bird acct strike haz Phase II ops at KIAG Mar-May and Sep-Nov. Rwy 10R-28L CLOSED indefly. Class I, ARFF Index B. ARFF Index E equipment coverage provided. Extensive acct activity opr invof US/Canadian falls all alts. Inbxd depts Rwy 24 at Twy D1 are not authorized. Rwy 28R rollout end of rwy—last 900' not grvd. Rwy 28R 1000 ft by 150 ft blast pad. Twys A, A1, A2, A3, M & L non-mov areas. Twy D3 rstd to 12,500 lbs or less. Ldg fee. Parking fee. Flight Notification Service (ADCUS) avbl. NOTE: See Special Notices—Recommended VFR Fit Procedures.

MILITARY REMARKS: RSTD ARFF downgraded to RLS: 6096 gal water, 844 gal foam; 1450 lbs chem. All mil acct opr rstd during Bird Watch Condition Moderate (tkf and ldg permission only when departing/arrival route avoids identified bird activity, no local IFR/VFR tfc pat activity) and Severe (tkf and ldg prohibited without OG/CC approval), ctc Comd Post for current Bird Watch Condition. **MISC** Local mission acct have priority for de-icing, full acct de-icing for C-17 and C-5 acct not avbl. All mil acct only minimal classified materials avbl, aircrews should arrive with appropriate amount to complete their mission. For current Mil Rwy Condition Reading (RCR) call or ctc 914 ARW comd post or 914th ARW afld management.

AFRC/ANG PPR ctc Afld mgmt DSN 238-2176, C716-236-2176. Airfield ops svc 1200-0400Z‡ Mon-Fri exc hol. Twys A, A1, A2, A3 and A4 painted mrk faded and retro-reflectivity ineffective. Nstd ops apn mrks identifying prkg row and prkg lctn. Nstd main apn mrk east side, prk stop bar and Acft Gnd Eqpt (AGE) box. Cstms/AG/irmg svc not lctd on Niagara Falls ARS. Svc avbl H24. Ops apron west stanchion lghts unsvcd. Use CAUTION dur ngt time ops. Afld management does not issue or store COMSEC, for COMSEC storage ctc Command Post DSN 238-2150, C716-236-2150. Minimum alt over Niagara Falls scenic falls is 3500'. No fleet svc avbl.

AIRPORT MANAGER: (716) 297-4494

WEATHER DATA SOURCES: ASOS (716) 297-6984

COMMUNICATIONS: CTAF 118.5 ATIS 120.8 269.4 UNICOM 122.95

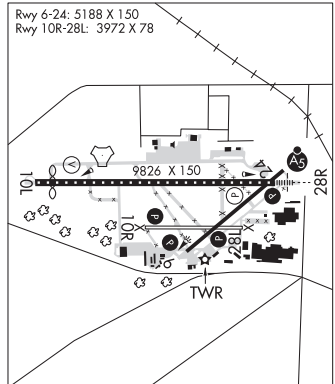
Ⓡ **BUFFALO APP/DEP CON** 126.5 317.6

TOWER 118.5 349.0 (1200-0400Z‡) **GND CON** 125.3 275.8 **CLNC DEL** 119.25 251.1

914 AW COMD POST/AFLD MGMT (MUSHROOM OPS) 340.025 (DSN-238-2150, C716-236-2150. Afld mgmt—DSN 238-2176, C716-236-2176 (AMOPSS).

CLEARANCE DELIVERY PHONE: For CD when ATCT clsd ctc Buffalo ATCT on freq or 716-626-6920.

AIRSPACE: CLASS D svc 1200-0400Z‡; other times CLASS E.



CONTINUED ON NEXT PAGE

CONTINUED FROM PRECEDING PAGE

RADIO AIDS TO NAVIGATION: NOTAM FILE BUF.

BUFFALO (DH) DME 116.4 BUF Chan 111 N42°55.74' W78°38.78' 309° 17.0 NM to fld. 730.

DME unusable:

051°-085° byd 25 NM blo 4,500'

301°-050° byd 25 NM blo 3,500'

(T) TACAN Chan 47 IAG (111.0) N43°06.75' W78°57.61' at fld. 592/10W. NOTAM FILE IAG. TACAN status unmonitored drg amops non-duty hrs 0400-1100Z†.

TACAN AZIMUTH unusable:

079°-089° byd 20 NM blo 3,000'

090°-078° byd 20 NM

DME unusable:

079°-089° byd 20 NM blo 3,000'

090°-078° byd 20 NM

KATHI NDB (LOMW) 329 IA N43°06.55' W78°50.30' 279° 4.7 NM to fld. 615/10W. NOTAM FILE KIAG.

ILS 110.1 I-AG Rwy 28R. Class IE. LOM KATHI NDB. Unmonitored when ATCT clsd.

NORWICH

LT WARREN EATON (OIC)(KOIC) 2 N UTC-5(-4DT) N42°33.99' W75°31.45'

1024 B NOTAM FILE OIC

RWY 01-19: H4727X75 (ASPH-GRVD) S-48.5, D-68 PCN 14 F/A/X/T

HIRL 0.3% up N

RWY 01: PAPI(P2L)—GA 4.0° TCH 34'. Thld dsplcd 275'. Trees.

RWY 19: REIL. PAPI(P2L)—GA 3.75° TCH 50'. Thld dsplcd 333'. Road.

RUNWAY DECLARED DISTANCE INFORMATION

RWY 01: TORA-4727 TODA-4727 ASDA-4394 LDA-4119

RWY 19: TORA-4727 TODA-4727 ASDA-4452 LDA-4119

SERVICE: FUEL 100LL, JET A, A+ **LGT** ACTVT REIL Rwy 19; PAPI Rwy 01 and 19; HIRL Rwy 01-19—CTAF. Rwy 01 PAPI unusbl byd 4 deg left of cntrln. Rwy 19 PAPI unusbl byd 3 NM and 4 deg left of cntrln.

AIRPORT REMARKS: Attended Mon-Fri 1200-2000Z†. Unattended

Christmas. Self-svc fuel avbl 24/7 with credit card. Geese and deer on and invof arpt. Rwy 19 has 15' dropoff 30' from thld on west side.

Rwy safety areas have depressions in sfc. Cold temperature airport.

Altitude correction required at or below -24C. Overnight tie-down fee, fee waived with fuel purchase.

AIRPORT MANAGER: 607-334-9430

WEATHER DATA SOURCES: AWOS-3 119.025 (607) 336-8583.

COMMUNICATIONS: CTAF/UNICOM 122.8

BOSTON CENTER APP/DEP CON 133.25

CLEARANCE DELIVERY PHONE: For CD ctc Boston ARTCC at 603-879-6859.

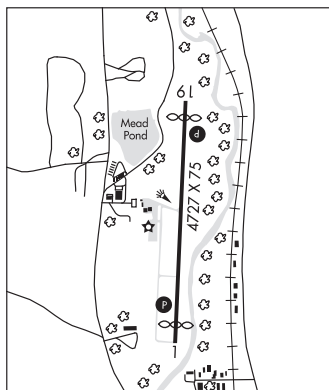
RADIO AIDS TO NAVIGATION: NOTAM FILE BUF.

ROCKDALE (L) (L) VORW/DME 112.6 RKA Chan 73 N42°27.98' W75°14.35' 307° 14.0 NM to fld. 2032/11W.

NEW YORK

L-32F

IAP



OGDENSBURG INTL (OGS)(KOGS) 2 SE UTC-5(-4DT) N44°40.94' W75°27.80'

302 B AOE ARFF Index—See Remarks NOTAM FILE OGS

RWY 09-27: H6400X150 (ASPH-GRVD) S-114, D-151, 2D-225

PCR 523 F/D/X/T. HIRL

RWY 09: PAPI(P4L)—GA 3.0° TCH 46'.

RWY 27: MALSF, PAPI(P4L)—GA 3.0° TCH 45'.

RUNWAY DECLARED DISTANCE INFORMATION

RWY 09: TORA-6400 TODA-6400 ASDA-6006 LDA-6006

RWY 27: TORA-6400 TODA-6400 ASDA-6035 LDA-6035

SERVICE: FUEL 100LL, JET A **LGT** ACTIVATE MALSF Rwy 27; PAPI Rwy 09 & 27; HIRL Rwy 09-27; Twy lghts—CTAF.

AIRPORT REMARKS: Attended Nov 15-Apr 14 1100-0130Z†, Apr 15-May

14 1230-0130Z†. For attendant aft 0100Z† call 315-869-2676.

Birds and deer on or invof arpt. Fuel avbl after 2100Z† call

315-869-2676. Class I, ARFF Index A. PPR 24 hrs for unskd acr

ops with more than 30 pax seats, call mgr. ARFF Index B coverage

is avbl upon req. Rwy/twy/apn cond not monitored outside nml

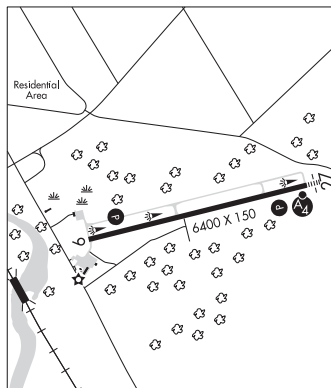
attendance hrs. AOE free except Sun after 0500Z† and hol. Ldg Fee

arpt. Flight Notification Service (ADCUS) avbl.

MONTREAL

H-11C, 12K, L-32G

IAP, AD



CONTINUED ON NEXT PAGE