

LANDER

HUNT FLD (LND)(KLND) 1 S UTC-7(-6DT) N42°48.92' W108°43.71'

5589 B NOTAM FILE LND

RWY 04-22: H5000X75 (ASPH) S-30 PCN 37 F/D/X/T MIRL

0.6% up SW

RWY 04: REIL. PAPI(P2L)—GA 3.0° TCH 41'. Tree.

RWY 22: REIL. PAPI(P2L)—GA 3.0° TCH 41'.

SERVICE: S4 **FUEL** 100LL, JET A **LGT** Actvt REIL Rwy 04 and 22; MIRL Rwy 04-22—CTAF. PAPI Rwy 04 and 22 opr consly. Rwy 04 PAPI unusbl byd 2 NM.

AIRPORT REMARKS: Attended 1300-2300Z±. Birds invof arpt. For svc aft hrs call 307-330-3408. Fuel avbl H24 via credit card. Rgt tfc permissible on Rwy 22 departure during heavy winds to avoid the mountains due to severe downdrafts. Rwy 22 twr 305' abv apch end 14,728' from rwy end 90' rgt of cntrln.

AIRPORT MANAGER: 307-330-3408

WEATHER DATA SOURCES: ASOS 118.15 (307) 332-2633.

COMMUNICATIONS: CTAF/UNICOM 122.8

Ⓡ **SALT LAKE CENTER APP/DEP CON** 133.25

CLEARANCE DELIVERY PHONE: For CD ctc Salt Lake ARTCC at 801-320-2568.

RADIO AIDS TO NAVIGATION: NOTAM FILE CPR.

BOYSEN RESERVOIR (VH) (DH) VORW/DME 117.8 BOY Chan 125

N43°27.79' W108°17.98' 190° 43.2 NM to fld. 7550/16E.

VOR unusable:

014°-035° byd 40 NM

073°-076° byd 40 NM

115°-120° byd 40 NM

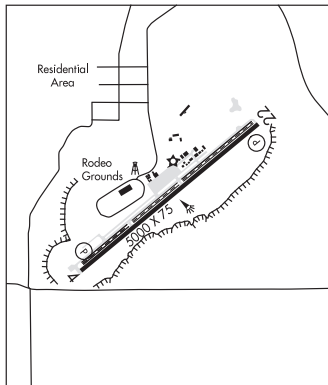
264°-274° byd 40 NM blo 14,000'

264°-274° byd 81 NM

275°-285° byd 40 NM

357°-005° byd 40 NM

CHEYENNE
H-3E, L-11E
IAP



LARAMIE RGNL (LAR)(KLAR) 3 W UTC-7(-6DT) N41°18.72' W105°40.50'

7284 B ARFF Index—See Remarks NOTAM FILE LAR

RWY 03-21: H8503X150 (ASPH-GRVD) S-86, D-105, 2S-133,

2D-160 PCN 50 F/B/X/T MIRL

RWY 03: REIL. PAPI(P4L)—GA 3.0° TCH 32'.

RWY 21: REIL. PAPI(P4L)—GA 3.0° TCH 53'.

RWY 12-30: H6301X100 (ASPH-GRVD) S-86, D-105, 2S-133,

2D-160 MIRL

RWY 12: REIL. PAPI(P4L)—GA 3.0° TCH 44'.

RWY 30: ODALS. PAPI(P4L)—GA 3.0° TCH 41'.

RUNWAY DECLARED DISTANCE INFORMATION

RWY 03: TORA-8503 TODA-8503 ASDA-8503 LDA-8503

RWY 12: TORA-6301 TODA-6301 ASDA-6301 LDA-6301

RWY 21: TORA-8503 TODA-8503 ASDA-8503 LDA-8503

RWY 30: TORA-6301 TODA-6301 ASDA-6301 LDA-6301

SERVICE: **FUEL** 100LL, JET A **LGT** ACTVT ODALS Rwy 30; REIL Rwy 03, 12 and 21; PAPI Rwy 03, 12, 21, and 30; MIRL Rws 03-21 and 12-30—CTAF.

AIRPORT REMARKS: Attended 1200-0400Z±. Afld sfc cond unmonitored 0500-1200Z±. Class I, ARFF Index A. Index B avbl upon req. Ldg fee.

AIRPORT MANAGER: 307-742-4164

WEATHER DATA SOURCES: ASOS 135.475 (307) 742-6398.

COMMUNICATIONS: CTAF/UNICOM 123.05

RCO 122.6 (CASPER RADIO)

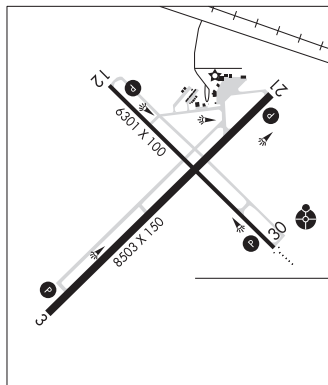
SHERMAN HILL RCO 122.2 (CASPER RADIO)

Ⓡ **DENVER CENTER APP/DEP CON** 125.9

CLEARANCE DELIVERY PHONE: For CD ctc Denver ARTCC on freq. If una, ctc FSS on freq via rco. If una, ctc Denver ARTCC at 303-651-4257.

AIRSPACE: CLASS E.

CHEYENNE
H-3F, 5A, L-12F
IAP, AD



CONTINUED ON NEXT PAGE

CONTINUED FROM PRECEDING PAGE

RADIO AIDS TO NAVIGATION: NOTAM FILE LAR.

(VL) (L) **VORW/DME** 117.6 LAR Chan 123 N41°20.27' W105°43.26' 113° 2.6 NM to fld. 7299/14E.

VOR unusable:

- 015°-049° byd 40 NM
- 050°-062° byd 40 NM blo 12,000'
- 050°-062° byd 53 NM blo 18,000'
- 063°-080° byd 40 NM
- 081°-091° byd 22 NM blo 18,000'
- 092°-119° byd 40 NM
- 120°-130° byd 40 NM blo 11,000'
- 120°-130° byd 51 NM
- 170°-180° byd 40 NM blo 15,600'
- 170°-180° byd 55 NM
- 181°-216° byd 40 NM
- 217°-227° byd 40 NM blo 13,300'
- 217°-227° byd 49 NM
- 228°-232° byd 40 NM
- 233°-243° byd 40 NM blo 23,000'
- 244°-267° byd 40 NM
- 268°-278° byd 40 NM blo 12,200'
- 268°-278° byd 49 NM
- 279°-285° byd 40 NM

LUSK MUNI (LSK)(KLSK) 3 E UTC-7(-6DT) N42°45.23' W104°24.27'

CHEYENNE
H-5A, L-12F

4967 B NOTAM FILE CPR

RWY 10-28: H5058X75 (ASPH) S-12.5 MIRL

RWY 10: PAPI(P2L)—GA 3.0° TCH 40'. Pole.

RWY 28: REIL. PAPI(P2L)—GA 3.0° TCH 40'.

SERVICE: FUEL 100LL LGT ACTVT REIL Rwy 28; PAPI Rwy 10 and Rwy 28; MIRL Rwy 10-28—122.8.

AIRPORT REMARKS: Unattended. Fuel avbl via credit card reader.

AIRPORT MANAGER: 307-334-3622

WEATHER DATA SOURCES: AWOS-3PT 118.350 (307) 334-4028.

COMMUNICATIONS: CTAF/UNICOM 122.8

RCO 122.3 (CASPER RADIO)

CLEARANCE DELIVERY PHONE: For CD if una to ctc on FSS freq, ctc Denver ARTCC at 303-651-4257.

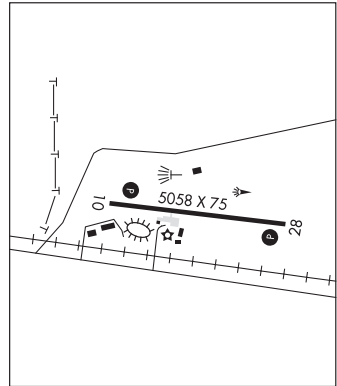
RADIO AIDS TO NAVIGATION: NOTAM FILE DGW.

HIPSHER (VL) (DH) VORW/DME 115.75 IIP Chan 104(Y)

N42°40.57' W105°13.57' 070° 36.6 NM to fld.
4906/12E.

VOR unusable:

- 165°-309° byd 40 NM
- 310°-320° byd 40 NM blo 8,300'
- 310°-320° byd 53 NM
- 321°-334° byd 40 NM
- 335°-345° byd 40 NM blo 7,500'
- 335°-345° byd 56 NM
- 346°-040° byd 40 NM



MEDICINE BOW (8ØV) 2 SE UTC-7(-6DT) N41°53.04' W106°10.97'

CHEYENNE

6658 NOTAM FILE CPR

RWY 10-28: 3170X80 (TURF-DIRT)

RWY 06-24: 2680X50 (TURF-DIRT)

AIRPORT REMARKS: Unattended. Wildlife invof all rwys. Rwy 06-24 is no longer maintained. Rwy 06-24, 9 to 12 inch berms both sides of rwy. Rwy 10-28 graded. Gopher holes on rwy sfcs, rwys very soft when wet. Rwy 10-28 1' ditch south of rwy. Rwy 06-24 rough and uneven full length, numerous gopher and badger holes. Rwy 10-28 marked with yellow 3' x 2' cones. Thld markings skewed at angle to Rwy 06-24.

AIRPORT MANAGER: 307-703-0418

COMMUNICATIONS: CTAF 122.9

CLEARANCE DELIVERY PHONE: For CD ctc Denver ARTCC at 303-651-4257.