

RESERVE

PORT OF SOUTH LOUISIANA EXEC RGNL (APS)(KAPS) 2 NW UTC-6(-5DT) N30°05.25'

NEW ORLEANS
L-21B, 22F, GOMC
IAP

W90°34.97'

7 B NOTAM FILE APS

RWY 17-35: H5151X75 (ASPH) MIRL

RWY 17: REIL. PAPI(P2L)—GA 3.0° TCH 50'. Thld dspclod 746'. Trees.

RWY 35: REIL. PAPI(P2L)—GA 3.0° TCH 50'. Rgt tfc.

SERVICE: FUEL 100LL, JET A LGT REIL Rwy 17 and 35; MIRL Rwy 17-35 preset low instst; to incr instst actvt—CTAF. Rwy 35 left REIL OTS.

AIRPORT REMARKS: Attended Mon-Fri 1300-2230Z†. Self svc 24 hrs. Full svc weekend and after hrs by request. Birds on and invof apt. Ultralight activity.

AIRPORT MANAGER: 985-212-1712

WEATHER DATA SOURCES: AWOS-3PT 125.45 (985) 536-1009.

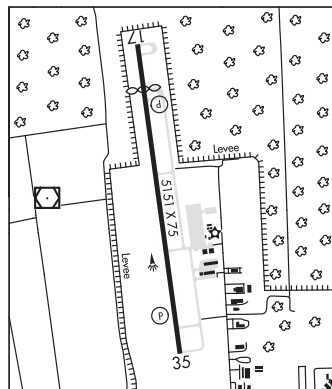
COMMUNICATIONS: CTAF/UNICOM 122.7

Ⓡ NEW ORLEANS APP/DEP CON 125.5

CLEARANCE DELIVERY PHONE: For CD ctc New Orleans Apch at 504-471-4350.

RADIO AIDS TO NAVIGATION: NOTAM FILE MSY.

RESERVE (L) (L) VORW/DME 110.8 RQR Chan 45 N30°05.25' W90°35.32' at fld. 5/2E.



RUNDI N30°34.98' W91°12.66' NOTAM FILE BTR.

HOUSTON
L-21B, 22F
IAP

NDB (LOMW) 284 BT 133° 4.4 NM to Baton Rouge Metro, Ryan Fld. 69/0E.

RUSTON RGNL (RSN)(KRSN) 3 E UTC-6(-5DT) N32°30.79' W92°35.31'

MEMPHIS
H-61, L-17E
IAP

317 B TPA-1317(1000) NOTAM FILE RSN

RWY 18-36: H6002X100 (ASPH) S-78, D-119 PCN 30 F/B/X/T

MIRL 0.7% up S

RWY 18: REIL. PAPI(P4L)—GA 3.0° TCH 50'. Trees.

RWY 36: REIL. PAPI(P4L)—GA 3.0° TCH 55'.

SERVICE: S2 FUEL 100LL, JET A LGT REIL Rwy 18 and 36; MIRL Rwy 18-36-preset low instst dusk-dawn; to incr instst ACTVT—CTAF. Rwy 18 PAPI OTS.

AIRPORT REMARKS: Attended 1300-0100Z†. Men and equipment operating near the rwy March-October. Numerous training actt in vicinity. For fuel after hrs call in advance during working hrs 318-251-9098.

AIRPORT MANAGER: 318-242-7703

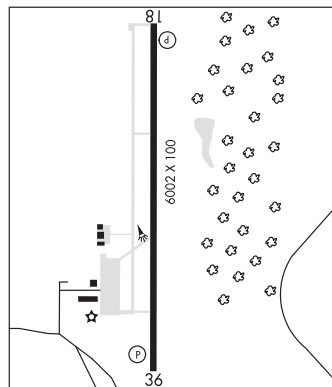
WEATHER DATA SOURCES: AWOS-3PT 119.525 (318) 242-0062.

COMMUNICATIONS: CTAF/UNICOM 122.7

RCO 122.3 (DE RIDDER RADIO)

Ⓡ MONROE APP/DEP CON 126.9 (1200-0400Z)† CLNC DEL 118.8

Ⓡ FORT WORTH CENTER APP/DEP CON 126.325 (0400-1200Z)†



CONTINUED ON NEXT PAGE

CONTINUED FROM PRECEDING PAGE

CLEARANCE DELIVERY PHONE: For CD ctc Monroe Apch at 318-327-5641 or 118.8, if unavbl, ctc Fort Worth ARTCC at 817-858-7584

RADIO AIDS TO NAVIGATION: NOTAM FILE MLU.

MONROE (VL) (L) VORTACW 117.2 MLU Chan 119 N32°31.01' W92°02.16' 267° 28.0 NM to fld. 77/3E.

VOR unusable:

010°-040° byd 40 NM
 125°-135° byd 40 NM
 215°-231° byd 40 NM
 232°-242° byd 40 NM blo 8,000'
 232°-242° byd 83 NM
 243°-255° byd 40 NM blo 7,000'
 243°-255° byd 56 NM
 256°-267° byd 40 NM blo 18,000'
 256°-267° byd 45 NM
 268°-271° byd 40 NM
 272°-282° byd 40 NM blo 2,000'
 272°-282° byd 51 NM
 283°-315° byd 40 NM
 345°-355° byd 40 NM

DME unusable:

097°-131° blo 3,000'
 097°-131° byd 20 NM

TACAN AZIMUTH unusable:

097°-131° blo 3,000'
 097°-131° byd 20 NM

SABAR N32°27.24' W92°06.26' NOTAM FILE MLU.

NDB (LOMW) 392 ML 043° 4.8 NM to Monroe Rgnl. 75/3E.

MEMPHIS

L-18F

ST JOSEPH

TENSAS PARISH (L33) 4 NE UTC-6(-5DT) N31°58.39' W91°14.32'

74 B NOTAM FILE DRI

RWY 16-34: H3509X75 (ASPH) S-12 MIRL

RWY 16: Road.

RWY 34: Trees.

SERVICE: FUEL 100LL LGT MIRL Rwy 16-34 preset low ints, to increase ints ACTIVATE—CTAF. Windsock OTS tempoly.

AIRPORT REMARKS: Unattended. For arpt attendant call 318-282-0348 or 318-372-7277. Birds invof arpt.

AIRPORT MANAGER: (318) 537-1475

COMMUNICATIONS: CTAF 122.9

CLEARANCE DELIVERY PHONE: For CD ctc Memphis ARTCC at 901-368-8453/8449.

RADIO AIDS TO NAVIGATION: NOTAM FILE MLU.

MONROE (VL) (L) VORTACW 117.2 MLU Chan 119 N32°31.01' W92°02.16' 126° 52.0 NM to fld. 77/3E.

VOR unusable:

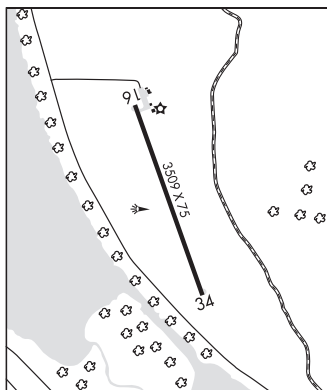
010°-040° byd 40 NM
 125°-135° byd 40 NM
 215°-231° byd 40 NM
 232°-242° byd 40 NM blo 8,000'
 232°-242° byd 83 NM
 243°-255° byd 40 NM blo 7,000'
 243°-255° byd 56 NM
 256°-267° byd 40 NM blo 18,000'
 256°-267° byd 45 NM
 268°-271° byd 40 NM
 272°-282° byd 40 NM blo 2,000'
 272°-282° byd 51 NM
 283°-315° byd 40 NM
 345°-355° byd 40 NM

DME unusable:

097°-131° blo 3,000'
 097°-131° byd 20 NM

TACAN AZIMUTH unusable:

097°-131° blo 3,000'
 097°-131° byd 20 NM



HOUSTON

L-18F

ST LANDRY PARISH (See OPELOUSAS on page 120)