

FALL RIVER MILLS (089) 1 N UTC-8(-7DT) N41°01.04' W121°26.10'KLAMATH FALLS
H-3B, L-2H, 11A

3328 B TPA—4128(800) NOTAM FILE RIU

RWY 02-20: H5000X75 (ASPH) MIRL

SERVICE: LGT ACTIVATE MIRL Rwy 02-20—CTAF.

AIRPORT REMARKS: Unattended. Parachute Jumping. Arprt CLOSED

periodically winter months due to snow, call arprt manager
530-225-5661 for current conditions. Crop dusters working invof arprt
Feb-Oct.

AIRPORT MANAGER: 530-225-5090

WEATHER DATA SOURCES: AWOS-2 123.9 (530) 336-6788.

COMMUNICATIONS: CTAF/UNICOM 122.8

RCO 122.4 (RANCHO MURIETA RADIO)

CLEARANCE DELIVERY PHONE: For CD etc Oakland ARTCC at 510-745-3380.

RADIO AIDS TO NAVIGATION: NOTAM FILE RDD.

REDDING (VL) (L) VOR/DME 114.35 RDD Chan 90(Y) N40°30.27'
W122°17.50' 034° 49.7 NM to fld. 495/18E.

VOR unusable:

005°-117° byd 40 NM

125°-135° byd 40 NM

172°-254° byd 40 NM

255°-275° byd 25 NM

276°-338° byd 40 NM

340°-352° byd 40 NM

DME unusable:

255°-275° byd 25 NM

(H) DME 116.9 FVI Chan 116 N41°00.97' W121°26.01' at fld. 3328. NOTAM FILE RIU.

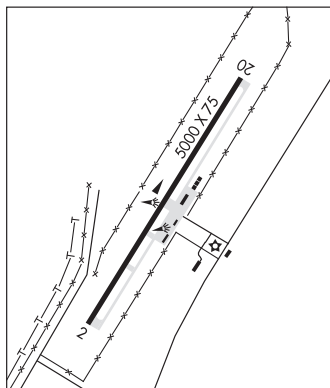
DME unusable:

015°-111° byd 27 NM blo 14,000'

130°-164° byd 36 NM blo 14,000'

198°-228° byd 34 NM blo 15,000'

235°-303° byd 13 NM

**FALLBROOK COMMUNITY AIRPARK** (L18) 2 S UTC-8(-7DT) N33°21.25' W117°15.05'

LOS ANGELES

708 B TPA—See Remarks NOTAM FILE L18

L-4H

RWY 18-36: H2160X60 (ASPH-RFSC) S-12 MIRL 0.4% up NE

IAP

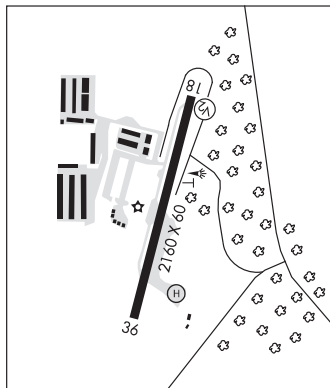
RWY 18: PVASI(PSIL)—GA 4.0° TCH 20'.

RWY 36: Rgt ttc.

SERVICE: S4 FUEL 100LL OX 3, 4 LGT MIRL RWY 18-36 MED INTST
only AVBL. ACTVT MIRL RWY 18-36 and TWY LGTS—CTAF (5 clicks
on).

NOISE: Noise abatement: tkfs climb straight ahead to 1200' MSL. Rwy 18
turn crosswind when abeam water tank 1.1 miles ESE of rwy. Rwy 18
extend downwind leg to allow 1/3 mile final apch. Fly downwind to east
of high school.

AIRPORT REMARKS: Attended Mon-Fri 1700-2200Z±. Self-svc fuel avbl 24
hrs. Ocnl coyote on or invof rwy and twy. Military base southwest, freq
military helicopters invof arprt. AP administration bldg east side of rwy;
fueling area west of afld. No safety area avbl due to abrupt drop-off each
end of rwy. Conc helicopter pad CLOSED to unauthorized acft.
Rotorcraft fuel unavbl. Rcmdd hel tfc pat apch and dep at 492 ft AGL
to and from east at mid rwy. Hel TGL rstrd to rwy. TPA—1708(1000)
fixed wing, 1200(492) hel. Hovers, skid landings and auto-rotations
prohibited. PPR for all acft over 12,000 pounds and all mil acft, etc arprt
manager. Twy hold bars nstd distance from rwy edge. Rwy 18 calm
wind rwy. Part 77 obstruction, +15' hill 100' east of Rwy 18 centerline. Tran parking located on SE corner of afld.



AIRPORT MANAGER: 760-723-8395

WEATHER DATA SOURCES: AWOS-3P 118.425 (760) 723-6073.

COMMUNICATIONS: CTAF 123.05

SOCAL APP/DEP CON 127.3

CONTINUED ON NEXT PAGE

CONTINUED FROM PRECEDING PAGE

CLEARANCE DELIVERY PHONE: For CD etc SoCal Apch at 800-448-3724.

RADIO AIDS TO NAVIGATION: NOTAM FILE CRQ.

OCEANSIDE (VH) (H) VORTAC 115.3 OCN Chan 100 N33°14.44' W117°25.06' 036° 10.8 NM to fld. 52/15E.

VOR unusable:

- 028°-036° byd 40 NM
- 039°-048° byd 40 NM
- 049°-059° byd 40 NM blo 13,000'
- 049°-059° byd 58 NM
- 060°-099° byd 40 NM
- 100°-114° byd 40 NM blo 7,000'
- 100°-114° byd 61 NM
- 216°-226° byd 40 NM
- 227°-265° byd 20 NM
- 305°-320° byd 40 NM
- 330°-335° byd 40 NM
- 337°-017° byd 40 NM

COMM/NAV/WEATHER REMARKS: Acft shall self-announce on CTAF prior to ldg or tkof.

HELIPAD H1: H45X45 (ASPH-CONC)

HELIPORT REMARKS: Rstd to public safety acft.

FAMOSO

POSO-KERN CO (L73) 4 E UTC-8(-7DT) N35°35.78' W119°07.70'

LOS ANGELES
L-3D, 7B

635 TPA-1435(800) NOTAM FILE RIU

RWY 16-34: H3000X60 (ASPH) S-6

RWY 16: Thld dsplcd 210'. Trees.

AIRPORT REMARKS: Unattended. Arprt CLOSED to ngt ops. Crop dusting ops prohibited except by PPR arprt manager 661-391-1800.

AIRPORT MANAGER: (661) 391-1824

COMMUNICATIONS: CTAF 122.9

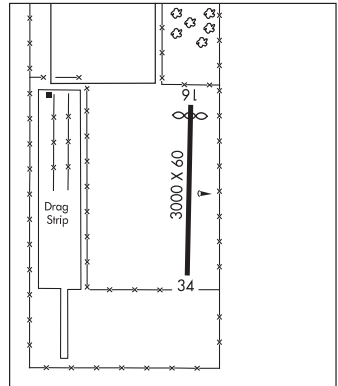
CLEARANCE DELIVERY PHONE: For CD etc Los Angeles ARTCC at 661-575-2079.

RADIO AIDS TO NAVIGATION: NOTAM FILE BFL.

SHAFTER (VH) (H) VORTACW 115.4 EHF Chan 101 N35°29.07' W119°05.84' 333° 6.9 NM to fld. 549/14E.

VOR unusable:

- 029°-106° byd 40 NM
- 108°-131° byd 40 NM
- 132°-142° byd 40 NM blo 10,000'
- 132°-142° byd 70 NM
- 153°-180° byd 40 NM
- 232°-249° byd 40 NM
- 327°-347° byd 40 NM blo 9,000'
- 327°-347° byd 67 NM blo 18,000'



FELLOWS N35°05.59' W119°51.93' NOTAM FILE RIU.

LOS ANGELES
H-4H, L-3D, 7A

(VL) (L) VOR/DME 117.5 FLW Chan 122 120° 12.7 NM to New Cuyama. 3870/16E.

VOR unusable:

- 029°-040° byd 40 NM
- 030°-070° byd 25 NM blo 8,500'
- 050°-059° byd 40 NM
- 060°-070° byd 40 NM blo 10,000'
- 060°-070° byd 49 NM
- 072°-088° byd 40 NM blo 12,500'
- 072°-088° byd 55 NM
- 094°-120° byd 40 NM
- 133°-210° byd 40 NM
- 145°-215° byd 25 NM blo 9,500'
- 215°-219° byd 40 NM
- 356°-360° byd 40 NM

RCO 122.1R 117.5T (RANCHO MURIETA RADIO)