

EADS MUNI (9V7) 1 W UTC-7(-6DT) N38°28.51' W102°48.65'

4245 NOTAM FILE DEN

RWY 17-35: H3860X60 (ASPH) MIRL

RWY 17: Road.

RWY 35: Road.

AIRPORT REMARKS: Unattended. Be alert, intensive USAF student training invof Colorado Springs and Pueblo Colorado. Rwy 17 +25' bldgs 300' right of centerline 108' from rwy end. Rwy 17 has +25' railroad 530' from thld centerline. Apron area is asph. Twy and rwy have no markings. See Special Notices—USAF 306 FTG Flight Training Areas, Vicinity of Colorado Springs and Pueblo Colorado.

AIRPORT MANAGER: 719-438-5590

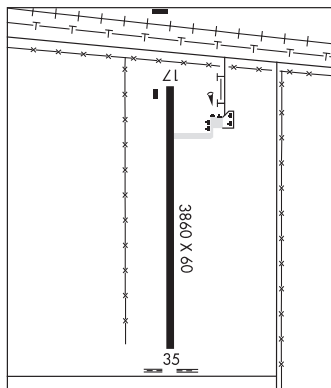
COMMUNICATIONS: CTAF 122.9

CLEARANCE DELIVERY PHONE: For CD ctc Denver ARTCC at 303-651-4257.

RADIO AIDS TO NAVIGATION: NOTAM FILE LAA.

LAMAR (VH) (DH) VOR/DME 116.9 LAA Chan 116 N38°11.83' W102°41.25' 329° 17.7 NM to fld. 3944/12E.

WICHITA
L-10G



EAGLE CO RGNL (EGE)(KEGE) P (ARNG) 4 W UTC-7(-6DT) N39°38.57' W106°54.96'

6547 B Class I, ARFF Index C NOTAM FILE EGE

RWY 07-25: H9000X150 (ASPH-GRVD) S-75, D-140, 2S-175,

2D-255 PCN 45 F/B/X/U HIRL

RWY 07: REIL. Tree. Rgt tfc. 0.9% up.

RWY 25: MALSR, PAPI(P4R)—GA 3.0° TCH 55'. Thld dsplcd 1000'.

RUNWAY DECLARED DISTANCE INFORMATION

RWY 07: TORA-9000 TODA-9000 ASDA-9000 LDA-9000

RWY 25: TORA-9000 TODA-9000 ASDA-9000 LDA-8000

SERVICE: S4 FUEL 100LL, JET A1, A1+, MOGAS OX 1, 3 LGT When ATCT CLOSED ACTVT MALSR RWY 25; REIL RWY 07; HIRL RWY 07-25—CTAF, PAPI RWY 25 OPR consly. **MILITARY—** FUEL A+ (1300-0400Z±, C970-524-7700, OT \$125 per hr.) (NC-100LL, A1, A1+) FLUID HPOX-RB

AIRPORT REMARKS: Attended Apr-Nov 1400-0200Z±, Dec-Mar 1400-0600Z±. Unscheduled air carrier operations with more than 30 passenger seats call arpt fire department 970-328-2688. High unmarked terrain all quadrants. Ngt ops discouraged to pilots unfamiliar with arpt. Mountain top 10:1 clnc 13000' from thld, 1500' left of rwy centerline extended. Critical acft are Category D IV, B757-200 equivalent and lower. Recommend all acft departing Rwy 25 initiate a left turn as soon as alt and safety permit to avoid high terrain. Extensive military helicopter training ops sfc to 1000' AGL within 25 NM radius Eagle Co Arpt 1330-0500Z±. No snow removal or rwy monitoring Nov-Apr 0600-1300Z±. Acrs should not lve or enter Twy A frm ramp east of Twy C-2. Cold temperature airport. Altitude correction required at or below -20C. For twr hrs ctc ARFF at 970-328-2688. U.S. Customs user fee arpt: regular office hrs Thu-Mon 1600-0000Z±. After hrs svc avbl. Office 970-524-0490. After hrs 303-472-1125. Three hr advance notice required. Ldg fee. Ldg fee of \$2.99 per thousand lbs for GA acft greater than 12,000 lbs.

AIRPORT MANAGER: (970) 328-2680

WEATHER DATA SOURCES: AWOS-3PT 135.575 (970) 524-7386.

COMMUNICATIONS: CTAF 119.8 ATIS 135.575

RCO 122.2 (DENVER RADIO)

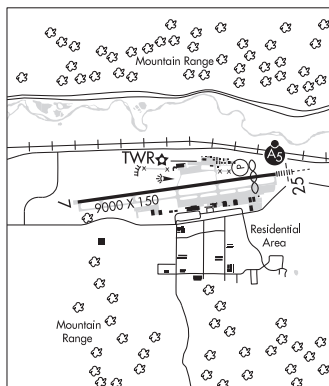
® DENVER CENTER APP/DEP CON 128.65

TOWER 119.8 (1400-0200Z± hrs.) GND CON 121.8 CLNC DEL 124.75

CLEARANCE DELIVERY PHONE: For CD ctc eagle ATCT at 970-524-0803, when ATCT clsd ctc Denver ARTCC at 303-651-4257.

AIRSPACE: CLASS D svc 1400-0200Z±; other times CLASS E.

DENVER
H-3E, L-9E
IAP, AD



CONTINUED ON NEXT PAGE

CONTINUED FROM PRECEDING PAGE

RADIO AIDS TO NAVIGATION: NOTAM FILE DEN.

SNOW (L) (L) VORW/DME 109.2 SXW Chan 29 N39°37.77' W106°59.47' 065° 3.6 NM to fld. 8070/12E.
 VOR/DME unmonitored 0600-1300Z†.

VOR portion unusable:
 310°-355°

VOR/DME unusable:
 115°-135°

ILS/DME 109.75 I-ESJ Chan 34(Y) Rwy 25. Class IA. LOC unusable byd 30° right of course. DME unusable byd 30° right of course; byd 30° left of centerline.

LDA/DME 108.3 I-VAZ Chan 20 Rwy 25X. LOC unusable byd 14 NM blo 10,940'; byd 15° left and right of course.

EASTON/VALLEY VIEW (See GREELEY on page 342)

ELLICOTT

COLORADO SPRINGS EAST (CO4) 3 NW UTC-7(-6DT) N38°52.46' W104°24.59'

DENVER
 L-10F

6145 NOTAM FILE COS

RWY 17L-35R: 4500X40 (GRVL-DIRT)

RWY 17L: Berm.

RWY 35R: Road.

RWY 17R-35L: H4500X42 (ASPH) S-6000 MIRL

RWY 17R: Fence.

RWY 35L: Road. Rgt tfc.

RWY 08-26: 3440X60 (GRVL-DIRT) S-60

RWY 08: Tree. Rgt tfc.

RWY 26: Road.

SERVICE: FUEL 100LL LGT ACTVT MIRL Rwy 17R-35L; call ahead 1 hour prior-amgr.

AIRPORT REMARKS: Unattended. Fuel by appt only. Coml acct fee-amgr. Glider ops invof of arpt. Rwy 08-26 2 in bump at Rwy 17R-35L inbkn. Rwy 17R-35L CLSD to hel. Nstd segmented circle marked with white rocks. Nstd wind tee made fm barrels. Twin tandem rotary heli NA. ALERT: Mil trng invof Colorado Springs & Pueblo Colorado. Rwy 08 5 ft lgt pole R side of Rwy 35L 115 ft fm thr btw thr and PAPI; +35 ft pwr line 1500 ft fm thr both sides; +4 ft fence 125 ft fm cntrln N of rwy and W of Rwy 17R-35L inbkn. Rwy 26 +4 ft fence 260 ft fm thr both sides; +15 ft bldg 130 ft L of thr; +15 ft road 240 ft fm thr both sides. Rwy 17L +5 ft berm 50 ft and 150 ft fm thr both sides. Rwy 17R +4 ft fence 100 ft R of rwy first 2500 ft; +4 ft fence 375 ft fm rwy end both sides; -2 ft trrn 280 ft fm rwy end both sides. Rwy 17R and Rwy 35L thr red/green reflectors; rwy white reflectors both sides. Rwy 35L +4 ft fence 260 ft from thr both sides; +15 ft road 250 ft fm thr both sides. 5 ft lgt pole R side btw thr and PAPI 115 ft fm thr. Rwy 35R +4 ft concrete box 100 ft fm thr 50 ft R of cntrln.

AIRPORT MANAGER: (719) 306-3021

COMMUNICATIONS: CTAF 122.9

CLEARANCE DELIVERY PHONE: For CD etc Colorado Springs Apch at 719-556-9105.

EMPIRE 0CO N39°47.67' W105°45.78' /12493
 AWOS-3 134.325

DENVER
 L-9E

ERIE MUNI (EIK)(KEIK) 3 S UTC-7(-6DT) N40°00.62' W105°02.89'

CHEYENNE
 L-10F, A
 IAP

5119 B NOTAM FILE DEN

RWY 16-34: H4700X60 (CONC) S-12.5 MIRL

RWY 16: REIL. PAPI(P2L)—GA 3.0° TCH 58'. Rgt tfc.

RWY 34: PAPI(P2L)—GA 3.0° TCH 52'. Tree.

SERVICE: S4 FUEL 100LL, JET A OX 3, 4 LGT ACTVT REIL Rwy 16;

PAPI Rwy 16 and 34; MIRL Rwy 16-34—CTAF.

AIRPORT REMARKS: Attended Mon-Sat 1500-0000Z†, Sun

1500-2100Z†. Aft hr emerg—303-870-5659. Fuel: 100LL: Self svc avbl H24 with credit card. Twy A lgt. Rwy 16-34 -2 ft trrn 60-70 ft E of cntrln full len. Rwy 16 has -2 to -6 ft ditch wi 700 ft of rwy end various locations. Rwy 34 30 ft road 1350 ft fm thr both sides; -6 to -12 ft ditch 60 ft L of cntrln parl to first 750 ft of rwy.

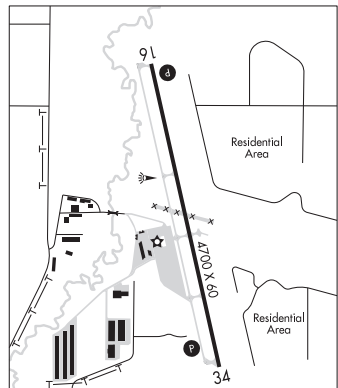
AIRPORT MANAGER: 303-664-0633

WEATHER DATA SOURCES: AWOS-3PT 133.825 (303) 604-4339.

COMMUNICATIONS: CTAF/UNICOM 123.0

Ⓡ DENVER APP/DEP CON 125.12

CLEARANCE DELIVERY PHONE: For CD etc Denver Apch at 303-342-1916.



CONTINUED ON NEXT PAGE