

HARLEQUIN LAKE (A67) 19 E UTC-9(-8DT) N59°24.86' W139°02.02'

JUNEAU

113 NOTAM FILE JNU

RWY 05-23: 2100X35 (TURF)

RWY 05: Tree.

RWY 23: Tree.

AIRPORT REMARKS: Unattended. Trees to 70' within 50' of centerline either side of rwy. Frequent off road vehicle use of rwy occurs. Rwy 05-23 sfc, turf 3" to 6". Rwy 05-23 NSTD markings, thld marked with yellow plastic pipes.

AIRPORT MANAGER: 907-789-3359

COMMUNICATIONS: CTAF 122.9

RADIO AIDS TO NAVIGATION: NOTAM FILE YAK.

YAKUTAT (H) (H) VOR/DME 113.3 YAK Chan 80 N59°30.65'
W139°38.89' 087° 19.7 NM to fld. 41/20E.

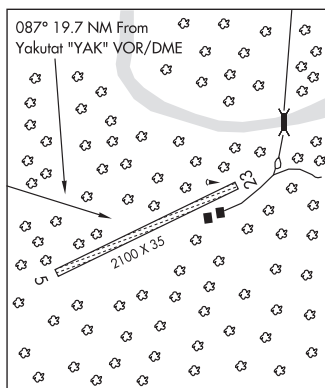
VOR unusable:

124°-261° byd 22 NM blo 10,000'

DME unusable:

124°-261° byd 22 NM blo 10,000'

COMM/NAV/WEATHER REMARKS: For a toll free call to Juneau FSS dial 1-866-297-2236.



SITUK (A68) 7 NE UTC-9(-8DT) N59°33.17' W139°30.61'

JUNEAU

60 NOTAM FILE YAK

RWY 13-31: 2150X10 (TURF)

RWY 13: Tree.

RWY 31: Tree.

AIRPORT REMARKS: Unattended. Numerous Bald Eagles fish and mate abv rwy. Trees between 50'-120' border airstrip safety area. Rwy safety area 75' wide full length with ground rising and falling over 12". Maintain centerline ct. 7' level along each side of rwy centerline. Remainder 4" higher, soft and uneven. Some ruts over 12", standing water after rain. Rwy 13-31 20' usable 10' either side of centerline, remainder either side soft. Rwy 13-31 NSTD markings, thld marked with yellow plastic pipes.

AIRPORT MANAGER: 907-784-3359

COMMUNICATIONS: CTAF 123.6

RADIO AIDS TO NAVIGATION: NOTAM FILE YAK.

YAKUTAT (H) (H) VOR/DME 113.3 YAK Chan 80 N59°30.65'
W139°38.89' 039° 4.9 NM to fld. 41/20E.

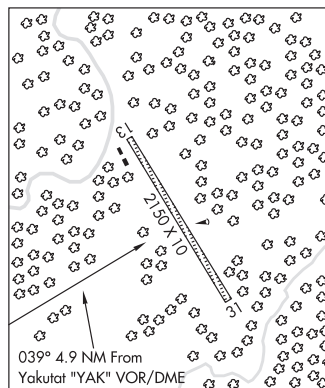
VOR unusable:

124°-261° byd 22 NM blo 10,000'

DME unusable:

124°-261° byd 22 NM blo 10,000'

COMM/NAV/WEATHER REMARKS: For a toll free call to Juneau FSS dial 1-866-297-2236.



TANIS MESA (A69) 42 E UTC-9(-8DT) N59°14.98' W138°30.25'

JUNEAU

183 NOTAM FILE YAK

RWY 12-30: 1900X10 (TURF) 0.8% up NW

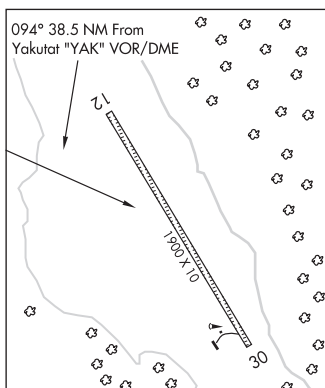
RWY 12: Tree.

RWY 30: Brush.

AIRPORT REMARKS: Unattended. Borrow pits 3' deep along edges of rwy. Rwy rolling. 500' hill 750' south; mountains one mile north. Rwy 12-30 sfc is rolling and dipping entire length of rwy. Turf grass 3" to 6" long. Rwy 12-30 NSTD markings, thld marked with yellow plastic pipes.

AIRPORT MANAGER: 907-784-3359

COMMUNICATIONS: CTAF 122.9



CONTINUED ON NEXT PAGE

CONTINUED FROM PRECEDING PAGE

RADIO AIDS TO NAVIGATION: NOTAM FILE YAK.

YAKUTAT (H) VORW/DME 113.3 YAK Chan 80 N59°30.65' W139°38.89' 094° 38.5 NM to fld. 41/20E.

VOR unusable:

124°-261° byd 22 NM blo 10,000'

DME unusable:

124°-261° byd 22 NM blo 10,000'

COMM/NAV/WEATHER REMARKS: For a toll free call to Juneau FSS dial 1-866-297-2236.

YAKUTAT (YAK)(PAYA) 3 SE UTC-9(-8DT) N59°30.20' W139°39.62'

40 B ARFF Index—See Remarks NOTAM FILE YAK

RWY 11-29: H7732X150 (ASPH-GRVD) S-120, D-203, 2D-271

PCR 632 F/D/X/T HIRL

RWY 11: MALSR. PAPI(P4L)—GA 3.0° TCH 56'. RVR-T

RWY 29: MALSR. PAPI(P4L)—GA 3.0° TCH 51'. RVR-R Trees. Rgt tfc.

RWY 02-20: H6475X150 (CONC) S-38, D-107, 2D-200

PCR 574 R/C/X/T HIRL

RWY 02: REIL. PAPI(P4R)—GA 3.0° TCH 27'. Thld dsplcd 1388".

Brush. Rgt tfc.

RWY 20: REIL. PAPI(P4L)—GA 3.0° TCH 29'. Brush.

RUNWAY DECLARED DISTANCE INFORMATION

RWY 02: TORA-6475 TODA-6475 ASDA-6475 LDA-5087

RWY 20: TORA-5087 TODA-5087 ASDA-6475 LDA-6475

SERVICE: FUEL 100, JET A1+ LGT ACTVTVT MALSR Rwy 11 & Rwy 29;

REIL Rwy 02-20; PAPI Rwy 11-29 & Rwy 02-20; HIRL Rwy 02-20

and Rwy 11-29; twy lights—CTAF. 1 Oct-1 May; PAPI Rwy 02, Rwy

11, and Rwy 29; HIRL Rwy 02-20; REIL Rwy 02-20 OTS. Twy lgts

Twy B, Twy C, and Twy D OTS 1 Oct-1 May. Rwy 11-29 also Rwy

02-20—be alert rwy lights 30 inches high.

AIRPORT REMARKS: Attended 1530-0230Z. Fuel avbl 24 hrs by major credit card pump. Fuel distributor 907-784-3311. Be alert possible snow piles on ramp and snow berms on twy edges 1 Oct-1 May. Class I, ARFF Index B. ARFF Index B svc avbl during air carrier oprs only. CLOSED to air carrier oprs with more than 30 pax seats exc 24 hrs PPR in writing to Arpt Manager P.O. Box 186 Yakutat AK 99689. 24 hr PPR for cargo ops over 100,000 lbs call 907-784-3476. Rwy 02-20 not avbl for scheduled or unscheduled acr oprs with more than 30 psgr seats. Snow removal, wildlife ctl, cond reporting, and otr fld maint services only avbl and valid drg arpt maint duty hrs. Ctc arpt mgmt for after hrs reqs for afld services. Arpt maint duty hrs 1530-0230Z dly. Twy C and Twy A1 clsd during air carrier oprs until 15 minutes after due to jet blast. Numerous birds, bear, moose on & invof rwy. Para jumping onto arpt, rwy, twy & acft parking apron prohibited. Road angles 100° to 230° from Rwy 02 thld. Snow removal, ice ctl and arpt hazardous conditions reported only during arpt maint duty hrs. Rwy 02-20 not maintained or monitored 1 Oct-1 May. Rwy cond reports reflect conds during arpt maint duty hrs only. Arpt maint personnel & equip may be on rwy at any time; recommend visual inspn prior to use; ctc nearest FSS for current NOTAM. Twy A1, Twy D & Apron B clsd to acft 12,500 lbs & ovr. Twy B, Twy C, & Twy D not maintained or monitored 1 Oct-1 May. Arpt sand larger gradation than FAA recommended/see AC150/5200-30. NWS weather balloon launch fac located on arpt, see inside back cover for opn details.

AIRPORT MANAGER: 907-784-3293

WEATHER DATA SOURCES: ASOS 135.75 (907) 784-3116. (WX CAM)

COMMUNICATIONS: CTAF 123.6

RCO 122.2 123.6 (JUNEAU RADIO)

Ⓡ ANCHORAGE CENTER APP/DEP CON 119.0

AIRSPACE: CLASS E svc continuous.

RADIO AIDS TO NAVIGATION: NOTAM FILE YAK.

(H) (H) VORW/DME 113.3 YAK Chan 80 N59°30.65' W139°38.89' at fld. 41/20E.

VOR unusable:

124°-261° byd 22 NM blo 10,000'

DME unusable:

124°-261° byd 22 NM blo 10,000'

OCEAN CAPE NDB (HW) 385 OCC N59°32.62' W139°43.69' 119° 3.2 NM to fld. 20E.

ILS 111.1 I-YAK Rwy 11. Class IB. LOC unusable fm .2 NM to thld.

COMM/NAV/WEATHER REMARKS: For a toll free call to Juneau FSS dial 1-866-297-2236. WSO telephone 784-3322.

JUNEAU
H-1C, L-1B, 3E
IAP

