

BREVIG MISSION (KTS)(PFKT) 0 E UTC-9(-8DT) N65°19.88' W166°27.94'

38 B NOTAM FILE KTS

RWY 12-30: 2990X100 (GRVL) MIRL

RWY 30: Pole.

RWY 05-23: 2110X75 (GRVL) MIRL

RWY 23: Hill.

SERVICE: LGT ACTIVATE MIRL Rwy 05-23 and Rwy 12-30—CTAF.

AIRPORT REMARKS: Unattended. Rwy cond not monitored, recommend visual inspection prior to ldg. Rwy 05-23 marked with lgts and plastic markers. Rwy 12-30 nstd markings, marked with lgts and plastic markers.

AIRPORT MANAGER: 907-443-2500

WEATHER DATA SOURCES: AWOS-3P 121.550 (907) 642-2166.

COMMUNICATIONS: CTAF 123.0

BREVIG MISSION RCO 135.6 (NOME RADIO)

Ⓡ **ANCHORAGE CENTER APP/DEP CON** 133.3 290.4

RADIO AIDS TO NAVIGATION: NOTAM FILE OME.

NOME (H) (H) VOR/DME 115.0 OME Chan 97 N64°29.11'

W165°15.19' 318° 59.6 NM to fld. 95/11E.

COMM/NAV/WEATHER REMARKS: For a toll free call to Nome FSS

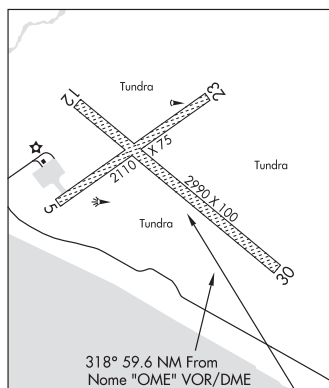
1-800-478-8400. For a toll free call to Fairbanks FSS dial

1-800-248-6516.

NOME

L-4H

IAP



BROCKER LAKE SPB (See BIG LAKE on page 63)

BRYANT AAF (FRN)(PAFR) ARNG 5 NE UTC-9(-8DT) N61°15.95' W149°39.20'

387 B TPA—See Remarks NOTAM FILE PAFR Not insp.

RWY 18-36: H4088X100 (ASPH) S-38, D-54 PCN 66 F/A/W/T

MIRL 0.5% up North

RWY 36: PAPI(P4L)—GA 3.5° TCH 27'. Thld dsplcd 670'. P-line.

RUNWAY DECLARED DISTANCE INFORMATION

RWY 18: TORA-4088 TODA-4088 ASDA-4088 LDA-4088

RWY 36: TORA-4088 TODA-4088 ASDA-4088 LDA-3418

SERVICE: LGT Rwy 36 PAPI does not provide OBST clearance beyond 2 NM from thld, due to mountainous terrain east of cntlm.

MILITARY REMARKS: Attended Mon-Fri 1630-0230Z† exc hols. Wildlife occasionally on or near rwy. Recommend visual inspection of rwy. Visually inspect rwy when twr is closed. Army Aviation Support Facility C907-428-6333. 96 hr PPR for svcs. Lgtd 180' antennas at National Guard Armory East of Rwy 18-36. TPA Rwy 18-36 tfc pat R/W 1100' MSL; fixed wing 1900' MSL. Tfc pattern for Rwy 18-36 west tfc only. Bryant Twr-907-428-6850, during operating hours.

AIRPORT MANAGER: 907-428-6561

WEATHER DATA SOURCES: ASOS 134.25.

COMMUNICATIONS: CTAF 125.0 ATIS 134.25

Ⓡ **ANCHORAGE APP/DEP CON** 290.5 118.6

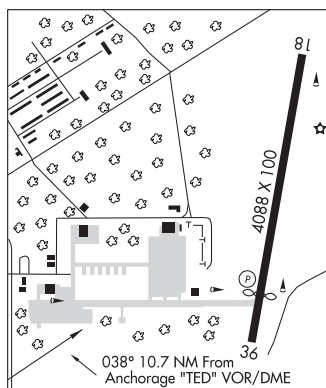
TOWER 125.0 254.35 (1500-0700Z† Mon-Fri except fed hols)

GND CON 121.25 239.25 **CLNC DEL** 119.1 363.2

PMSV METRO 346.6 **AAFS OPS** 40.8

ANCHORAGE

H-1B, 2K, L-1A, 3D, 4G



CONTINUED ON NEXT PAGE

CONTINUED FROM PRECEDING PAGE

AIRSPACE: CLASS D svc Mon–Fri 1500–0700Z† except fed hols or as NOTAM; other times CLASS G.

AIRPORT AIDS TO NAVIGATION: NOTAM FILE ANC.

ANCHORAGE (H) (H) VOR/DME 113.15 TED Chan 78(Y) N61°10.07' W149°57.61' 038° 10.7 NM to fld. 92/18E.

VOR unusable:

041°–091° byd 25 NM blo 15,000'

091°–096° byd 20 NM blo 15,000'

096°–121° byd 25 NM blo 12,500'

121°–146° byd 25 NM blo 9,000'

DME unusable:

041°–091° byd 25 NM blo 15,000'

091°–096° byd 20 NM blo 15,000'

096°–121° byd 25 NM blo 12,500'

121°–146° byd 25 NM blo 9,000'

196°–206° byd 25 NM blo 3,500'

206°–211° byd 25 NM blo 4,000'

211°–221° byd 25 NM blo 3,500'

COMM/NAV/WEATHER REMARKS: For a toll free call to Kenai FSS dial 1–866–864–1737. Bryant twr —907–428–6850 (during operating hours).

BUCK CREEK (AK98) PVT 1 N UTC–9(–8DT) N65°38.32' W167°29.15'

NOME

560 NOTAM FILE

RWY 17–35: 1220X70 (GRVL)

AIRPORT REMARKS: Unattended. Land at own risk, arpt inactive, not maintained. Rwy marked by barrels. Arpt 1/2 mile N of abandoned mining camp. Arpt located on top of hill.

RADIO AIDS TO NAVIGATION: NOTAM FILE TNC.

TIN CITY NDB/DME (HW) 347 TNC Chan 119(Y) N65°33.70'

W167°55.49' 057° 11.9 NM to fld. 248/10E.

NDB unusable:

200°–240° byd 20 NM

240°–330° byd 10 NM

DME unusable:

040°–050° byd 20 NM blo 6,000'

050°–080° byd 20 NM blo 9,000'

080°–090° byd 20 NM blo 8,500'

090°–095° byd 20 NM blo 5,500'

095°–110° byd 20 NM blo 4,400'

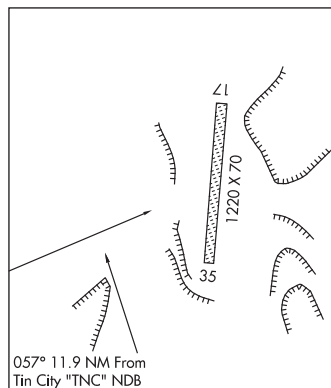
200°–240° byd 20 NM

240°–290° byd 5 NM

290°–320° byd 10 NM

320°–340° byd 20 NM

COMM/NAV/WEATHER REMARKS: LD call to Nome FSS 907–443–2291. For a toll free call to Nome FSS 1–800–478–8400. For a toll free call to Fairbanks FSS dial 1–800–248–6516.



BUCKLAND (BVK)(PABL) 1 SW UTC–9(–8DT) N65°58.89' W161°08.95'

NOME

29 B NOTAM FILE BVK

RWY 11–29: 3200X75 (GRVL) MIRL

RWY 11: VASI(V4R)—GA 3.0° TCH 25'. Brush.

RWY 29: VASI(V4L)—GA 3.5° TCH 29'. Antenna.

SERVICE: LGT ACTVT MIRL Rwy 11–29—CTAF. VASI Rwy 11 and 29 oper continuously.

AIRPORT REMARKS: Unattended. Rwy cond not monitored, recommend visual inspection prior to ldg. Rwy subj to turbulent crosswinds in summer months. Migratory waterfowl invof arpt spring through fall.

AIRPORT MANAGER: 907-442-3147

WEATHER DATA SOURCES: AWOS–3P 135.15 (907) 494–2180. (WX CAM)

COMMUNICATIONS: CTAF 122.9

BUCKLAND RCO 122.3 (KOTZEBUE RADIO)

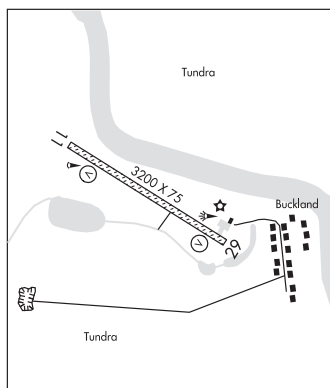
ANCHORAGE CENTER APP/DEP CON 119.2 263.0

RADIO AIDS TO NAVIGATION: NOTAM FILE WLK.

SELAWIK (H) (H) VOR/DME 114.2 WLK Chan 89 N66°35.97'

W159°59.45' 202° 46.6 NM to fld. 11/16E.

COMM/NAV/WEATHER REMARKS: For a LC call to Kotzebue FSS dial 907–442–3310. For a toll free call to Kotzube FSS dial 1–800–478–7460. For a toll free call to Fairbanks FSS dial 1–800–248–6516.



L–41

IAP