

FORT PECK (37S) 1 W UTC-7(-6DT) N48°00.29' W106°28.67'

BILLINGS

2290 NOTAM FILE GTF

RWY 12-30: 4100X125 (TURF)

RWY 12: Thld dsplcd 580'. Tree.

RWY 30: Thld dsplcd 640'. Bldg.

RWY 05-23: 2700X100 (TURF) 1.6% up SW

RWY 05: Trees.

SERVICE: FUEL 100LL

AIRPORT REMARKS: Unattended. For fuel call 406-228-2433 or 406-228-4848. Ultralights on and invof arpt.

AIRPORT MANAGER: 406-263-1154

COMMUNICATIONS: CTAF 122.9

CLEARANCE DELIVERY PHONE: For CD ctc Salt Lake ARTCC at 801-320-2568.

FORT SMITH LANDING STRIP (5U7) 1 N UTC-7(-6DT) N45°19.25' W107°55.87'

BILLINGS

L-13C

3242 NOTAM FILE GTF

RWY 07-25: H3827X50 (ASPH) S-8

RWY 07: P-line.

RWY 25: Thld dsplcd 140'.

AIRPORT REMARKS: Unattended. Wildlife on and invof rwy. Rwy 25 dsplcd markings yellow. Rwy 07 -7 ft ditch 116 ft fm end of rwy xng rwy cntrln. Rwy 25-2 ft ditch 56 ft fm end of rwy, both xng rcl.

AIRPORT MANAGER: (307) 548-5425

COMMUNICATIONS: CTAF 122.9

CLEARANCE DELIVERY PHONE: For CD ctc Billings Apch at 406-255-2798

RADIO AIDS TO NAVIGATION: NOTAM FILE BIL.

BILLINGS (VH) (H) VORTACW 114.5 BIL Chan 92 N45°48.51'

W108°37.48' 121° 41.4 NM to fld. 3811/14E.

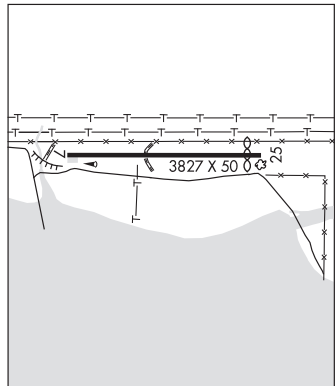
VOR unusable:

146°-154° byd 40 NM

155°-165° byd 40 NM blo 11,000'

155°-165° byd 49 NM blo 18,000'

166°-173° byd 40 NM



FRANK WILEY FLD (See MILES CITY on page 131)

GARDINER (29S) 2 NW UTC-7(-6DT) N45°03.00' W110°44.80'

GREAT FALLS

L-13C

5286 NOTAM FILE GTF

RWY 10-28: H3200X55 (ASPH-AFSC) S-9

RWY 10: Rgt t/c.

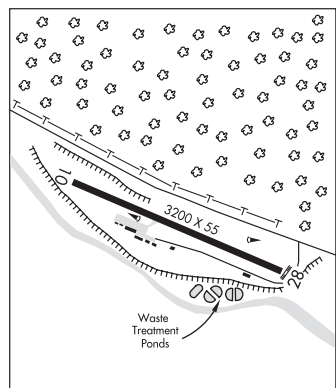
RWY 28: Hill.

AIRPORT REMARKS: Unattended. Rwy 28 15' trucks 210' fm rwy end. Rwy 28 rwy end road 85' fm rwy end both sides.

AIRPORT MANAGER: 406-451-1944

COMMUNICATIONS: CTAF/UNICOM 122.8

CLEARANCE DELIVERY PHONE: For CD ctc Salt Lake ARTCC at 801-320-2568.



CONTINUED ON NEXT PAGE

CONTINUED FROM PRECEDING PAGE

RADIO AIDS TO NAVIGATION: NOTAM FILE LVM.

LIVINGSTON (VL) (DH) VORW/DME 116.1 LVM Chan 108 N45°42.15' W110°26.55' 183° 41.2 NM to fld.
4653/15E.

VOR unusable:

042°-062° byd 40 NM
 071°-099° byd 40 NM
 100°-190° byd 15 NM
 191°-254° byd 40 NM
 255°-280° byd 20 NM
 281°-301° byd 40 NM
 302°-312° byd 40 NM blo 10,000'
 302°-312° byd 49 NM
 322°-344° byd 40 NM
 345°-041° byd 15 NM

DME unusable:

100°-190° byd 15 NM
 255°-280° byd 20 NM
 345°-041° byd 15 NM

GERALDINE (5U8) 0 S UTC-7(-6DT) N47°35.79' W110°15.95'

GREAT FALLS

3185 B NOTAM FILE GTF

RWY 08-26: H2900X60 (ASPH) MIRL 1.4% up W

RWY 08: Ground.

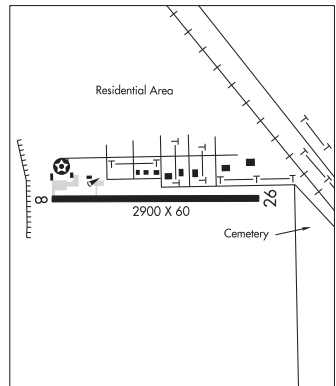
SERVICE: LGT ACTVT MIRL Rwy 08-26—CTAF. ACTVT rotg bcn—CTAF.

AIRPORT REMARKS: Unattended. Mkd +31 ft P-line 1400 ft fm Rwy 26 end.

AIRPORT MANAGER: 406-737-4244

COMMUNICATIONS: CTAF/UNICOM 122.8

CLEARANCE DELIVERY PHONE: For CD ctc Salt Lake ARTCC at 801-320-2568.



GLACIER PARK INTL (See KALISPELL on page 124)