

HAZARD

WENDELL H FORD (CPF)(KCPF) 10 NW UTC-5(-4DT) N37°23.24' W83°15.70'

CINCINNATI
H-10G, 12H, L-26G
IAP

1257 B NOTAM FILE LOU

RWY 14-32: H5499X100 (ASPH) S-30 PCN 10 F/C/X/T MIRL

RWY 14: REIL. PAPI(P4L)—GA 3.29° TCH 51'. Hangar.

RWY 32: REIL. PAPI(P4L)—GA 4.04° TCH 38'. Trees.

RWY 06-24: H3246X60 (ASPH) S-28, D-43.5 PCN 10 F/C/X/T

RWY 06: Thld dsplcd 200'.

RWY 24: Thld dsplcd 270'.

SERVICE: FUEL 100LL, JET A+ LGT ACTVT REIL Rwy 14 and 32; PAPI Rwy 14 and 32; MIRL Rwy 14-32—CTAF. Rwy 32 PAPI unusable byd 2.5 NM; PAPI 32 Unusable byd 7° right and byd 5° left of cntrln.

AIRPORT REMARKS: Attended 1300-2300Z†. Rwy 06-24 clsd daily SS-SR.

Both rwy ends have 300' drop off. Ldg fee, ramp fees.

AIRPORT MANAGER: 606-275-8003

WEATHER DATA SOURCES: AWOS-3 119.025 (606) 435-2452.

COMMUNICATIONS: CTAF/UNICOM 122.7

Ⓡ INDIANAPOLIS CENTER APP/DEP CON 126.575

CLEARANCE DELIVERY PHONE: For CD ctc Indianapolis ARTCC at 317-247-2411.

RADIO AIDS TO NAVIGATION: NOTAM FILE LOU.

HAZARD (L) DME 111.2 AZQ Chan 49 N37°23.48' W83°15.78' at fld. 1243.

monitored by aocc 24 hrs

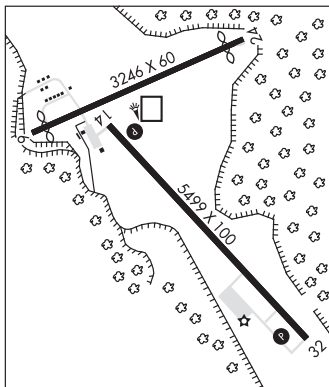
DME unusable:

012°-040° byd 30 NM blo 4,000'

260°-305°

350°-012° byd 30 NM blo 4,500'

LOC 109.35 I-CPF Rwy 14.



HAZARD N37°23.48' W83°15.78' NOTAM FILE LOU.

(L) DME 111.2 AZQ Chan 49 at Wendell H Ford. 1243.

monitored by aocc 24 hrs

DME unusable:

012°-040° byd 30 NM blo 4,000'

260°-305°

350°-012° byd 30 NM blo 4,500'

CINCINNATI
L-26G

HENDERSON CITY-COUNTY (EHR)(KEHR) 4 W UTC-6(-5DT) N37°48.47' W87°41.14'

ST LOUIS
H-5E, L-16I
IAP

387 B NOTAM FILE EHR

RWY 09-27: H5503X100 (ASPH) S-34.5, D-46, 2D-130

PCN 13 F/D/X/T MIRL

RWY 09: REIL. PAPI(P4L)—GA 3.0° TCH 43'.

RWY 27: REIL. PAPI(P4L)—GA 3.0° TCH 30'. Road.

SERVICE: S3 FUEL 100LL, JET A+ OX3 LGT MIRL Rwy 09-27 preset on low ints, to incr ints and ACTIVATE MIRL Rwy 09-27, PAPI Rwy 09-27, and REIL Rwy 09-27—CTAF.

AIRPORT REMARKS: Attended Mon-Fri 1300Z†-dusk, Sat-Sun 1400Z†-dusk. For svc after hrs call 270-826-6000.

AIRPORT MANAGER: 270-724-3040

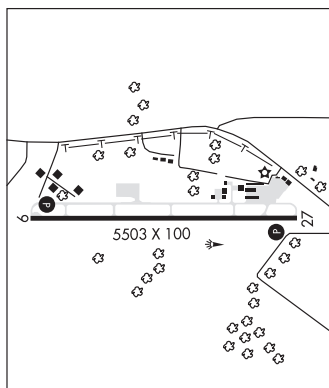
WEATHER DATA SOURCES: AWOS-3PT 118.85 (270) 826-0511.

COMMUNICATIONS: CTAF/UNICOM 122.8

Ⓡ EVANSVILLE APP/DEP CON 124.025 (1200-0500Z†)

Ⓡ INDIANAPOLIS CENTER APP/DEP CON 128.3 (0500-1200Z†)

CLEARANCE DELIVERY PHONE: For CD ctc Evansville Apch at 812-436-4690, when Apch clsd ctc Indianapolis ARTCC at 317-247-2411.



CONTINUED ON NEXT PAGE

CONTINUED FROM PRECEDING PAGE

RADIO AIDS TO NAVIGATION: NOTAM FILE HUF.

POCKET CITY (VH) (H) VORTACW 113.3 PXV Chan 80 N37°55.70' W87°45.74' 150° 8.1 NM to fld. 385/3E.

TACAN AZIMUTH unusable:

Byd 30 NM blo 2,600'

DME unusable:

Byd 30 NM blo 2,600'

VOR unusable:

030°-034° byd 40 NM

046°-055° byd 40 NM

098°-102° byd 40 NM

106°-109° byd 40 NM

HOPKINSVILLE—CHRISTIAN CO (HVC)(KHVC) 2 E UTC-6(-5DT) N36°51.42' W87°27.30'

ST LOUIS

564 B NOTAM FILE LOU

H-6K, 9A, L-16I

RWY 08-26: H5505X100 (ASPH) S-14 MIRL 0.5% up E

IAP

RWY 08: REIL. PAPI(P4L)—GA 3.5° TCH 38'. Trees.

RWY 26: REIL. PAPI(P4L)—GA 4.0° TCH 34'. Trees.

SERVICE: S2 FUEL 100LL, JET A+ LGT ACTVT REIL Rwy 08 and Rwy 26; PAPI Rwy 08 and Rwy 26; MIRL Rwy 08-26—CTAF.

AIRPORT REMARKS: Attended 1500-2300Z±. Parachute Jumping.

AIRPORT MANAGER: 270-887-4157

WEATHER DATA SOURCES: AWOS-3 132.575 (270) 886-6311.

COMMUNICATIONS: CTAF/UNICOM 122.8

Ⓡ CAMPBELL APP/DEP CON 118.1

CLEARANCE DELIVERY PHONE: For CD ctc Campbell Apch at 270-798-6441.

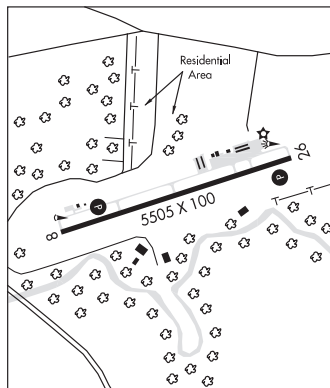
RADIO AIDS TO NAVIGATION: NOTAM FILE CKV.

CLARKSVILLE (T) (T) VOR/DME 110.6 CKV Chan 43 N36°37.32'

W87°24.76' 353° 14.2 NM to fld. 537/1W.

VOR portion unusable:

090°-110° byd 20 NM



JACKSON

JULIAN CARROLL (JKL)(KJKL) 3 NE UTC-5(-4DT) N37°35.63' W83°19.04'

CINCINNATI

1381 B NOTAM FILE JKL

L-26G

RWY 01-19: H4400X75 (ASPH) S-12.5 MIRL 0.6% up N

IAP

RWY 01: REIL. Trees.

RWY 19: REIL. Trees.

SERVICE: LGT ACTIVATE MIRL Rwy 01-19; REIL Rwy 01 and Rwy 19—CTAF.

AIRPORT REMARKS: Unattended. Rwy 01-19 markings faded and algae covered.

AIRPORT MANAGER: (606) 568-5356

WEATHER DATA SOURCES: ASOS 118.375 (606) 666-2794.

COMMUNICATIONS: CTAF/UNICOM 122.8

Ⓡ INDIANAPOLIS CENTER APP/DEP CON 126.575

CLEARANCE DELIVERY PHONE: For CD ctc Indianapolis ARTCC at 317-247-2411.

RADIO AIDS TO NAVIGATION: NOTAM FILE LOU.

HAZARD (L) DME 111.2 AZQ Chan 49 N37°23.48'

W83°15.78' 348° 12.4 NM to fld. 1243.

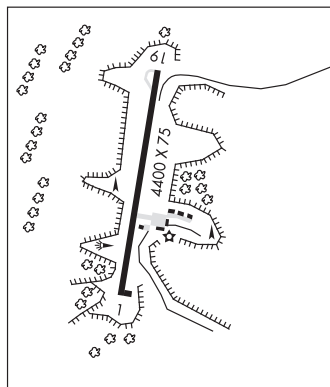
monitored by aocc 24 hrs

DME unusable:

012°-040° byd 30 NM blo 4,000'

260°-305°

350°-012° byd 30 NM blo 4,500'



JAMESTOWN

JAMESTOWN MARINA/PELA HELIPORT (ØKY) P 3 S UTC-6(-5DT) N36°56.24' W85°02.80'

745 NOTAM FILE Not insp.

HELIPAD H1: H40X20 (ASPH-TRTD)

AIRPORT MANAGER: 859-806-6227