

**HAXTUN MUNI** (17V) 2 SE UTC-7(-6DT) N40°37.47' W102°36.48'

CHEYENNE  
L-10G

4035 NOTAM FILE DEN

**RWY 08-26:** H3860X40 (ASPH) RWY LGTS(NSTD)

**RWY 08:** Road.

**RWY 26:** Road.

**RWY 17-35:** 1650X30 (TURF-DIRT) 0.8% up S

**RWY 17:** Road.

**RWY 35:** Road.

**SERVICE:** LGT Rwy 08-26 LIRL; thr lgts na; edge lgts bgn 250 ft fm rwy end.

**AIRPORT REMARKS:** Unattended. CTN: unl vehicle aces to arpt. Rwy edge safety area N side of Rwy 08-26 and W side of Rwy 17-35 na. Rwy 17-35 not mtnd; sfc rough and lrg holes thru. Grvl road parls both rwys 45-55 ft fm cntrlns. Rwy 08 has +20 ft hangar and 25 ft wind cone 300 ft E of rwy thr 75 ft R. Rwy 35 has +40 ft trees 575 ft fm thr 70 ft L of cntrln; +45 ft antenna 650 ft fm thr 150 ft L of cntrln.

**AIRPORT MANAGER:** 970-854-2735

**COMMUNICATIONS:** CTAF 122.9

**CLEARANCE DELIVERY PHONE:** For CD ctc Denver ARTCC at 303-651-4257.

**RADIO AIDS TO NAVIGATION:** NOTAM FILE SNY.

**SIDNEY (VH) (DH) VOR/DME** 115.9 SNY Chan 106 N41°05.80'

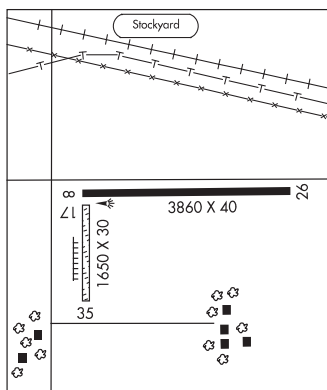
W102°58.98' 136° 33.1 NM to fid. 4289/13E.

VOR unusable:

160°-165° byd 40 NM

230°-247° byd 40 NM blo 22,000'

248°-260° byd 40 NM



## HAYDEN

**YAMPA VALLEY** (HDN)(KHDN) 2 SE UTC-7(-6DT) N40°28.87' W107°13.06'

CHEYENNE  
H-3E, L-9E, 11E  
IAP

6606 B ARFF Index—See Remarks NOTAM FILE HDN

**RWY 10-28:** H10000X150 (ASPH-GRVD) S-75, D-170, 2D-260

HIRL

**RWY 10:** MALSF. PAPI(P4L)—GA 3.0° TCH 52'. Thld displcd 510'. Rgt tfc.

**RWY 28:** REIL. PAPI(P4L)—GA 3.5° TCH 54'. P-line. 0.3% down.

### RUNWAY DECLARED DISTANCE INFORMATION

**RWY 10:** TORA-10000 TODA-10000 ASDA-10000 LDA-9490

**RWY 28:** TORA-10000 TODA-10000 ASDA-10000 LDA-10000

**SERVICE:** FUEL 100LL, JET A OX 3, 4 LGT ACTIVATE MALSF Rwy 10;

REIL Rwy 28; PAPI Rwy 10; HIRL Rwy 10-28—CTAF. Rwy 28

PAPI does not provide obst clearance byd 4 NM from thld.

**NOISE:** Request all acft departing Rwy 28 make right or left turnout as soon as safety permits after tkf to avoid town of Hayden and comply with noise abatement procedures.

**AIRPORT REMARKS:** Attended 1300-0400Z†. Class I, ARFF Index C from

Dec-Mar. ARFF Index B from Apr-Nov. Possible severe winter

conditions from Oct-Apr. Check NOTAMS for arpt conditions. No

arpt information nor snow removal guaranteed during hrs of

nonattendance. CLOSED to unscheduled air carrier ops with more

than 30 passenger seat except PPR; call UNICOM 970-819-1333.

Large flocks of sandhill cranes around arpt in spring and fall. All acft

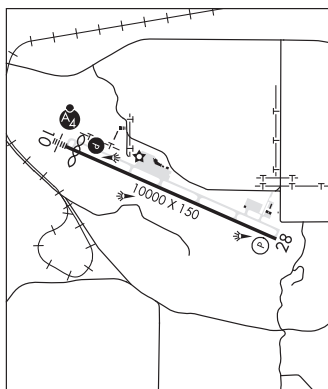
report 10 minutes prior to tkf/lgd on 123.0—monitor frequency 24 hrs, PAEW on rwy. Between 1300-0300Z† ctc

UNICOM prior to all tkfs and ldfs for PAEW advisories. During snow season ctc UNICOM. Ldg fee for acft 12,500 pounds

and over. No ARFF Index 0400-1300Z† unless extn apvd by arpt nlt 0600Z†. AFRR Index B Apr 16-Dec 14

1300-0400Z†. ARFF Index C Dec 15-Apr 15 1300-0400Z†.

**AIRPORT MANAGER:** 970-276-5004



CONTINUED ON NEXT PAGE

CONTINUED FROM PRECEDING PAGE

WEATHER DATA SOURCES: AWOS-3PT 119.275 (970) 276-3690.

COMMUNICATIONS: CTAF/UNICOM 123.0

HAYDEN RCO 122.3 (DENVER RADIO)

® DENVER CENTER APP/DEP CON 120.475

AIRSPACE: CLASS E svc 1400-0400Z±; other times CLASS G.

RADIO AIDS TO NAVIGATION: NOTAM FILE DEN.

HAYDEN (VH) (H) VORW/DME 115.6 CHE Chan 103 N40°31.20' W107°18.29' 106° 4.6 NM to fld. 7271/14E.

VOR unusable:

036°-046° byd 40 NM blo 14,200'

036°-046° byd 49 NM

047°-070° byd 40 NM

071°-081° byd 40 NM blo 13,000'

071°-081° byd 60 NM

130°-208° byd 40 NM

ILS/DME 109.9 I-HDN Chan 36 Rwy 10. Class IB. ILS is unmonitored.

**HOLLY** (K08) 1 S UTC-7(-6DT) N38°02.11' W102°07.00'

WICHITA

3399 NOTAM FILE DEN

RWY 17-35: 4140X40 (GRVL-DIRT) LIRL(NSTD)

RWY 17: TRCV(TRIL)—GA 3.0°. Tree.

RWY 35: TRCV(TRIL)—GA 3.0°. Fence.

SERVICE: FUEL 100LL LGT Rwy 17-35 has NSTD edge lgts 30' from rwy edge, lgts at varying heights. Rwy 17-35 NSTD LIRL. TRIL Rwys 17 and 35 OTS indef. ACTIVATE NSTD LIRL Rwy 17-35—CTAF.

AIRPORT REMARKS: Attended on call. For attendant call 719-537-6622, dispatch 719-336-3995. For fuel call 719-537-6622. Dispatch 719-336-3995. Rwy soft when wet. Be alert, intensive USAF student training invof Colorado Springs and Pueblo Colorado. Rwy 35 has +30' powerlines 575' north of rwy end 200' left and right of centerline. Rwy 17 has +5' embankment 200' from rwy end obstruction, +10' road 132' from rwy end obstruction, +4' fence 100' from rwy thld obstruction. See Special Notices—USAF 306 FTG Flight Training Areas, Vicinity of Colorado Springs and Pueblo Colorado.

AIRPORT MANAGER: 719-537-6622

COMMUNICATIONS: CTAF/UNICOM 122.8

CLEARANCE DELIVERY PHONE: For CD ctc Denver ARTCC at 303-651-4257.

**HOLYOKE** (HEQ)(KHEQ) 1 SE UTC-7(-6DT) N40°34.17' W102°16.36'

CHEYENNE

3730 B NOTAM FILE DEN

H-5B, I-10G

RWY 14-32: H5000X75 (ASPH) S-12.5 MIRL

IAP

RWY 14: REIL. PAPI(P4L)—GA 3.0° TCH 42'.

RWY 32: REIL. PAPI(P4L)—GA 3.0° TCH 42'.

SERVICE: FUEL 100LL, JET A LGT ACTVT REIL Rwy 14 and Rwy 32; MIRL Rwy 14-32—CTAF. PAPI Rwy 14 and 32 on consly.

AIRPORT REMARKS: Attended irregularly. For fuel call 970-854-2266 drg nml hrs or 970-854-2735 aft hrs. Geese on and invof rwy.

AIRPORT MANAGER: 970-854-2266

WEATHER DATA SOURCES: AWOS-3 119.275 (970) 854-3679.

COMMUNICATIONS: CTAF/UNICOM 122.7

® DENVER CENTER APP/DEP CON 118.475

CLEARANCE DELIVERY PHONE: For CD ctc Denver ARTCC at 303-651-4257.

RADIO AIDS TO NAVIGATION: NOTAM FILE SNY.

SIDNEY (VH) (DH) VOR/DME 115.9 SNY Chan 106 N41°05.80'

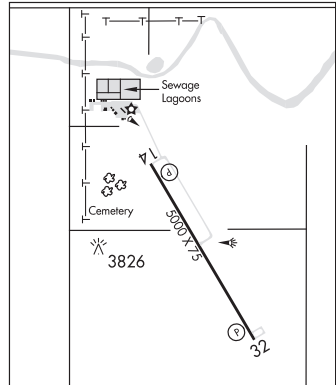
W102°58.98' 121° 45.2 NM to fld. 4289/13E.

VOR unusable:

160°-165° byd 40 NM

230°-247° byd 40 NM blo 22,000'

248°-260° byd 40 NM



**HOPKINS FLD** (See NUCLA on page 362)