

HARLEQUIN LAKE (A67) 19 E UTC-9(-8DT) N59°24.86' W139°02.02'
113 NOTAM FILE JNU
RWY 05-23: 2100X35 (TURF)

JUNEAU

RWY 05: Tree.

RWY 23: Tree.

AIRPORT REMARKS: Unattended. Trees to 70' within 50' of centerline either side of rwy. Frequent off road vehicle use of rwy occurs. Rwy 05-23 sfc, turf 3" to 6". Rwy 05-23 NSTD markings, thld marked with yellow plastic pipes.

AIRPORT MANAGER: 907-789-3359**COMMUNICATIONS:** CTAF 122.9**RADIO AIDS TO NAVIGATION:** NOTAM FILE YAK.

YAKUTAT (H) (H) VORW/DME 113.3 YAK Chan 80 N59°30.65'
W139°38.89' 087° 19.7 NM to fld. 41/20E.

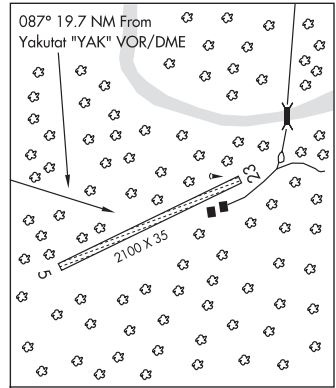
VOR unusable:

124°-261° byd 22 NM blo 10,000'

DME unusable:

124°-261° byd 22 NM blo 10,000'

COMM/NAV/WEATHER REMARKS: For a toll free call to Juneau FSS dial 1-866-297-2236.



SITUK (A68) 7 NE UTC-9(-8DT) N59°33.17' W139°30.61'
60 NOTAM FILE YAK

JUNEAU

RWY 13-31: 2150X10 (TURF)

RWY 13: Tree.

RWY 31: Tree.

AIRPORT REMARKS: Unattended. Numerous Bald Eagles fish and mate abv rwy. Trees between 50'-120' border airstrip safety area. Rwy safety area 75' wide full length with ground rising and falling over 12". Maintain centerline ctl. 7' level along each side of rwy centerline. Remainder 4" higher, soft and uneven. Some ruts over 12", standing water after rain. Rwy 13-31 20' usable 10' either side of centerline, remainder either side soft. Rwy 13-31 NSTD markings, thld marked with yellow plastic pipes.

AIRPORT MANAGER: 907-784-3359**COMMUNICATIONS:** CTAF 123.6**RADIO AIDS TO NAVIGATION:** NOTAM FILE YAK.

YAKUTAT (H) (H) VORW/DME 113.3 YAK Chan 80 N59°30.65'
W139°38.89' 039° 4.9 NM to fld. 41/20E.

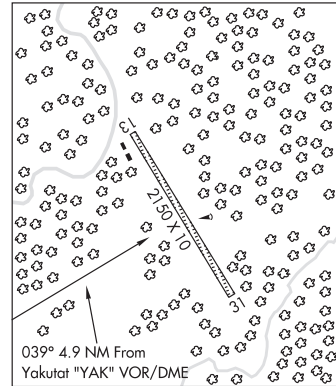
VOR unusable:

124°-261° byd 22 NM blo 10,000'

DME unusable:

124°-261° byd 22 NM blo 10,000'

COMM/NAV/WEATHER REMARKS: For a toll free call to Juneau FSS dial 1-866-297-2236.



TANIS MESA (A69) 42 E UTC-9(-8DT) N59°14.98' W138°30.25'
183 NOTAM FILE YAK

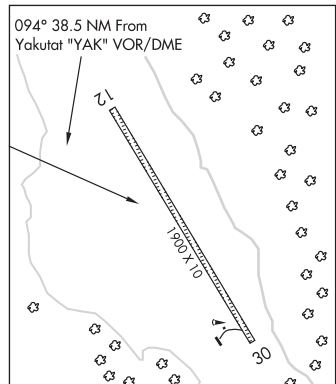
JUNEAU

RWY 12-30: 1900X10 (TURF) 0.8% up NW

RWY 12: Tree.

RWY 30: Brush.

AIRPORT REMARKS: Unattended. Borrow pits 3' deep along edges of rwy. Rwy rolling. 500' hill 750' south; mountains one mile north. Rwy 12-30 sfc is rolling and dipping entire length of rwy. Turf grass 3" to 6" long. Rwy 12-30 NSTD markings, thld marked with yellow plastic pipes.

AIRPORT MANAGER: 907-784-3359**COMMUNICATIONS:** CTAF 122.9

CONTINUED ON NEXT PAGE

CONTINUED FROM PRECEDING PAGE

RADIO AIDS TO NAVIGATION: NOTAM FILE YAK.

YAKUTAT (H) (H) VORW/DME 113.3 YAK Chan 80 N59°30.65' W139°38.89' 094° 38.5 NM to fld. 41/20E.

VOR unusable:

124°-261° byd 22 NM blo 10,000'

DME unusable:

124°-261° byd 22 NM blo 10,000'

COMM/NAV/WEATHER REMARKS: For a toll free call to Juneau FSS dial 1-866-297-2236.

YAKUTAT (YAK)(PAYA) 3 SE UTC-9(-8DT) N59°30.20' W139°39.62'

40 B ARFF Index—See Remarks NOTAM FILE YAK

RWY 11-29: H7732X150 (ASPH-GRVD) S-120, D-203, 2D-271

PCR 632 F/D/X/T HIRL

RWY 11: MALSR. PAPI(P4L)—GA 3.0° TCH 56'. RVR-T

RWY 29: MALSR. PAPI(P4L)—GA 3.0° TCH 51'. RVR-R Trees. Rgt tfc.

RWY 02-20: H6475X150 (CONC) S-38, D-107, 2D-200

PCR 574 R/C/X/T HIRL

RWY 02: REIL. PAPI(P4R)—GA 3.0° TCH 27'. Thld dsplcd 1388'.

Brush. Rgt tfc.

RWY 20: REIL. PAPI(P4L)—GA 3.0° TCH 29'. Brush.

RUNWAY DECLARED DISTANCE INFORMATION

RWY 02: TORA-6475 TODA-6475 ASDA-6475 LDA-5087

RWY 20: TORA-5087 TODA-5087 ASDA-6475 LDA-6475

SERVICE: FUEL 100, JET A1+ **LGT** ACTVT MALSR Rwy 11 & Rwy 29;

REIL Rwy 02-20; PAPI Rwy 11-29 & Rwy 02-20; HIRL Rwy 02-20

and Rwy 11-29; twy lights—CTAF. PAPI Rwy 02, Rwy 11, and Rwy 29;

HIRL Rwy 02-20; REIL Rwy 02-20 OTS May 1 Oct-1. Twy lgts

Twy B, Twy C, and Twy D OTS 1 Oct-1 May. Rwy 11-29 also Rwy

02-20 rwy lgts raised 30 in.

AIRPORT REMARKS: Attended 1530-0230Z†. Fuel avbl H24 with credit card - 907-784-3311. SN piles and berms on ramp and twy edges

1 Oct-1 May. Class I, ARFF Index B. ARFF Index B svc avbl during air carrier ops. CLOSED to air carrier ops gtr than 30

pax seats exc 24 hrs PPR in writing -amgr P.O. Box 186 Yakutat AK 99689. Cargo ops ovr 100,000 lbs 24 hr PPR -

907-784-3476. Arpt and rwy cond rpt, snow removal, wildlife and ctl durg maint duty hr 1530-0230Z†; aft hr amgr.

Twy C and Twy A1 clsd during air carrier ops 15 min aft for jet blast. Birds and wildlife on and invof rwy. PAJA NA. Road

angles 100' to 230' from Rwy 02 thld. Rwy 02-20 unmntd and unmnt 1 Oct-1 May. Sked and unsked acr ops more

than 30 pax seats NA. PAEW on rwy; rcmd visual insp bfr use; ctc FSS for NOTAM. Twy A1, Twy D & Apron B clsd to

12,500 lb and ovr. Twy B, Twy C, & Twy D unmntd, unmnt and lgts ots 1 Oct-1 May. Sand grad lgrtr than FAA rcmd/see

AC150/5200-30. Wx bln launch fac on arpt, see inside back cover for ops details.

AIRPORT MANAGER: 907-784-3293

WEATHER DATA SOURCES: ASOS 135.75 (907) 784-3116. (WX CAM)

COMMUNICATIONS: CTAF 123.6

RCO 122.2 123.6 (JUNEAU RADIO)

® **ANCHORAGE CENTER APP/DEP CON** 119.0

AIRSPACE: CLASS E svc continuous.

RADIO AIDS TO NAVIGATION: NOTAM FILE YAK.

(H) (H) VORW/DME 113.3 YAK Chan 80 N59°30.65' W139°38.89' at fld. 41/20E.

VOR unusable:

124°-261° byd 22 NM blo 10,000'

DME unusable:

124°-261° byd 22 NM blo 10,000'

OCEAN CAPE NDB (HW) 385 OCC N59°32.62' W139°43.69' 119° 3.2 NM to fld. 20E.

ILS 111.1 I-YAK Rwy 11. Class IB. LOC unusable fm .2 NM to thld.

COMM/NAV/WEATHER REMARKS: For a toll free call to Juneau FSS dial 1-866-297-2236. WSO telephone 784-3322.

