

METTER

JOHN EDWIN JONES SR FLD/METTER MUNI (MHP)(KMHP) 2 S UTC-5(-4DT) N32°22.44'

ATLANTA
H-9B, 12F, L-24H
IAF

W82°04.89'

197 B NOTAM FILE MCN

RWY 10-28: H5001X75 (ASPH) S-19 MIRL

RWY 10: REIL. PAPI(P2R)—GA 3.0° TCH 32'.

RWY 28: PAPI(P2L)—GA 3.0° TCH 27'. Tree.

SERVICE: S4 FUEL 100LL, JET A+ LGT ACTIVATE PAPI Rwy 10 and Rwy 28; REIL Rwy 10; MIRL Rwy 10-28—CTAF.

AIRPORT REMARKS: Unattended.

AIRPORT MANAGER: 912-536-5909

WEATHER DATA SOURCES: AWOS-3PT 120.3 (912) 685-2729.

COMMUNICATIONS: CTAF/UNICOM 123.0

Ⓡ **JACKSONVILLE CENTER APP/DEP CON** 132.925

CLEARANCE DELIVERY PHONE: For CD ctc Jacksonville ARTCC at 904-845-1592.

RADIO AIDS TO NAVIGATION: NOTAM FILE MCN.

DUBLIN (VL) (L) VORTAC 113.1 DBN Chan 78 N32°33.81'

W82°49.80' 111° 39.7 NM to fld. 306/5W.

VOR unusable:

013°-038° byd 40 NM

040°-080°

102°-113° byd 40 NM

117°-129° byd 40 NM

153°-163° byd 40 NM blo 3,000'

153°-163° byd 80 NM

175°-189° byd 40 NM

274°-280° byd 40 NM

281°-291°

292°-308° byd 40 NM

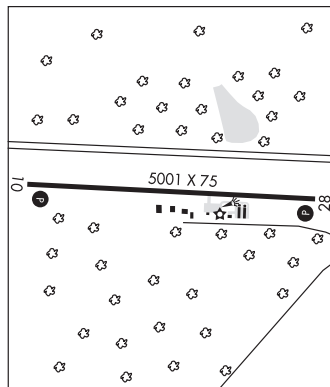
309°-319° byd 40 NM blo 3,000'

309°-319° byd 80 NM

320°-332° byd 40 NM

343°-000° byd 40 NM blo 3,000'

343°-000° byd 52 NM



MIDDLE GEORGIA RGNL (See MACON on page 229)

MILLEDGEVILLE

BALDWIN CO RGNL (MLJ)(KMLJ) 4 N UTC-5(-4DT) N33°09.25' W83°14.48'

ATLANTA
H-9B, 12F, L-18J
IAF

385 B TPA—See Remarks NOTAM FILE MCN

RWY 10-28: H5506X100 (ASPH) S-59, D-86 PCR 237 F/C/X/T

MIRL 0.5% up W

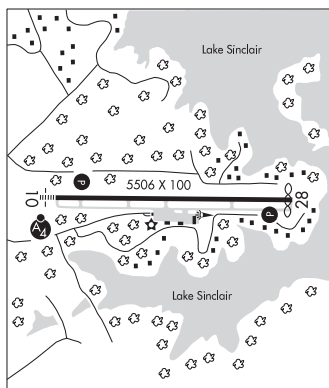
RWY 10: MALSF. REIL. PAPI(P2L)—GA 3.0° TCH 44'. Trees.

RWY 28: REIL. PAPI(P2L)—GA 3.0° TCH 44'. Thld dspld 82'. Trees.

SERVICE: FUEL 100LL, JET A+ LGT ACTVT MALSF Rwy 10; REIL Rwy 10 and 28; PAPI Rwy 10 and 28; MIRL Rwy 10-28 are preset on med instst dusk-0300Z±; to incr instst and actvt after 0300Z±—CTAF. Bcn lgt: lctd mid field beside FBO south of twy. Wind indir lctd north of Rwy 10 TDZ, actvt wind indir lgt—CTAF.

AIRPORT REMARKS: Attended Mon-Sat 1300-2200Z±. Sun by prearrangement. Deer, geese, coyotes, and birds on and invof arpt. Exstv bird act near AER 10-28 Feb to Oct dgr dalgt hrs. Bears rprtd W of rwy, use ctn. Exstv flt trng on and invof arpt. All fixed wing acft shall lve prkg brake off in case of towing. No fixed wing acft prkg wi 100' of fuel tank. Refer to FBO for prkg. Flw FBO instntr for prkg due to tight ramp area. Exp marshaller upon entering main ramp. No pub prkg at W ramp and hngrs. TPA—light acft 1400 MSL, Heavy acft 1900 MSL.

AIRPORT MANAGER: 478-457-4228



CONTINUED ON NEXT PAGE

CONTINUED FROM PRECEDING PAGE

WEATHER DATA SOURCES: AWOS-3 120.925 (478) 445-7718. Wnd unrel.

COMMUNICATIONS: CTAF/UNICOM 122.975

Ⓡ ATLANTA APP/DEP CON 124.2 (1115-0400Z‡)

ATLANTA CENTER APP/DEP CON 123.95 (0400-1115Z‡)

CLEARANCE DELIVERY PHONE: For CD ctc Atlanta Apch at 678-364-6132, when Apch clsd ctc Atlanta ARTCC at 770-210-7692.

RADIO AIDS TO NAVIGATION: NOTAM FILE MCN.

MACON (H) DME 114.2 MCN Chan 89 N32°41.47' W83°38.83' 036° 34.5 NM to fld. 344.

DME unusable:

031°-039° byd 15 NM blo 6,000'

CULVR NDB (MHW) 380 UMB N33°09.11' W83°09.57' 276° 4.1 NM to fld. 380/4W.

MILLEN (2J5) 5 N UTC-5(-4DT) N32°53.58' W81°57.91'
240 B NOTAM FILE MCN

RWY 17-35: H5001X75 (ASPH) S-16.5 MIRL 0.4% up N

RWY 17: REIL. PAPI(P2R)—GA 3.0° TCH 29'. Pole. Rgt tfc.

RWY 35: REIL. PAPI(P2L)—GA 3.0° TCH 41'. Trees.

SERVICE: FUEL 100LL, JET A+ LGT MIRL, REIL and PAPI Rwy 17-35 operates dusk-0300Z‡, after 0300Z‡ ACTIVATE—CTAF.

AIRPORT REMARKS: Unattended. Deer on and invof arpt.

AIRPORT MANAGER: (478)982-2563

WEATHER DATA SOURCES: AWOS-3PT 120.2 (478) 982-4562.

COMMUNICATIONS: CTAF 122.9

Ⓡ AUGUSTA APP/DEP CON 126.8

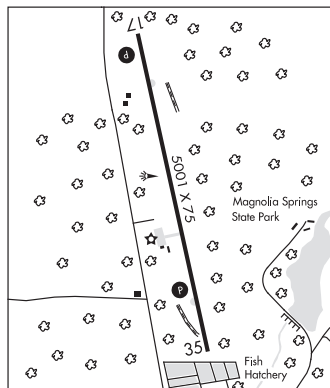
CLEARANCE DELIVERY PHONE: For CD ctc Atlanta ARTCC at 770-210-7692.

RADIO AIDS TO NAVIGATION: NOTAM FILE AND.

COLLIERS (VH) (H) VORTAC 113.9 IRQ Chan 86 N33°42.44'

W82°09.72' 172° 49.8 NM to fld. 420/4W.

ATLANTA
H-9B, 12G, L-24I
IAP

**MONROE**

CY NUNNALLY MEML (D73) 1 SE UTC-5(-4DT) N33°46.95' W83°41.57'
875 B NOTAM FILE MCN

RWY 03-21: H5000X75 (ASPH) S-14.5, D-18 MIRL 1.0% up SW

RWY 03: PAPI(P2L)—GA 4.0° TCH 51'. Trees.

RWY 21: PAPI(P2L)—GA 3.5° TCH 43'. Trees.

SERVICE: S4 FUEL 100LL LGT MIRL Rwy 03-21 preset on low ints from dusk-0300Z‡ to incr ints and ACTIVATE after 0300Z‡—CTAF. PAPI Rwy 03 and 21 opr dusk-0300Z‡ after 0300Z‡ ACTIVATE—CTAF.

AIRPORT REMARKS: Attended Mon-Fri 1200-2200Z‡. Parachute Jumping. Deer on or invof arpt. Be advised, glider ops 10 NM radius sfc-5000'. Deer on or about arpt.

AIRPORT MANAGER: 770-267-7536

WEATHER DATA SOURCES: AWOS-3PT 120.825 (678) 635-3668.

COMMUNICATIONS: CTAF 122.9

Ⓡ ATLANTA APP/DEP CON 126.975

CLEARANCE DELIVERY PHONE: For CD ctc Atlanta Apch at 678-364-6131.

RADIO AIDS TO NAVIGATION: NOTAM FILE AHN.

ATHENS (VH) (H) VOR/DME 116.95 AHN Chan 116(Y) N33°56.86'

W83°19.49' 242° 20.9 NM to fld. 793/OE.

VOR unusable:

031°-047° byd 40 NM

053°-138° byd 40 NM

201°-203° byd 40 NM

237°-303° byd 40 NM

317°-331° byd 40 NM

346°-012° byd 40 NM

ATLANTA
H-9B, 12G, L-18J
IAP

