

BOLIVAR

WILLIAM L WHITEHURST FLD (M08) 4 SW UTC-6(-5DT) N35°12.91' W89°02.60'

MEMPHIS
H-6I, L-16H
IAP

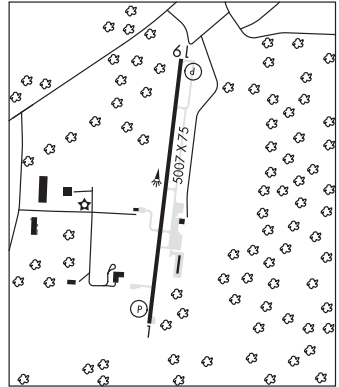
499 B NOTAM FILE MKL
RWY 01-19: H5007X75 (ASPH) S-34, D-47 PCN 11 F/D/X/T MIRL
RWY 01: REIL. PAPI(P2L)—GA 3.05° TCH 33'. Trees.
RWY 19: REIL. PAPI(P2L)—GA 3.0° TCH 29'. Trees.

SERVICE: S4 FUEL 100LL, JET A
AIRPORT REMARKS: Attended Mon-Sat 1430-2300Z†, Sun 1900-2300Z†. After hrs 731-518-5741. Wildlife invof arpt. Fuel svc H24 with credit card.

AIRPORT MANAGER: 731-658-7556
WEATHER DATA SOURCES: AWOS-3 121.125 (731) 658-6436.
COMMUNICATIONS: CTAF/UNICOM 123.0

Ⓡ **MEMPHIS CENTER APP/DEP CON** 124.35
CLEARANCE DELIVERY PHONE: For CD ctc Memphis ARTCC at 901-368-8453/8449.

RADIO AIDS TO NAVIGATION: NOTAM FILE GWO.
HOLLY SPRINGS (L) (L) VORTACW 112.4 HLI Chan 71 N34°46.21' W89°29.79' 037° 34.8 NM to fld. 624/3E.
VOR UNUSABL:
 172°-192° byd 25 NM blo 2,400'



BOMAR FLD/SHELBYVILLE MUNI (See SHELBYVILLE on page 445)

BOOIE N36°23.92' W82°29.78' NOTAM FILE TRI.

CINCINNATI
L-25C

NDB (MHW/LOM) 221 BO 050° 6.3 NM to Tri-Cities. 1563/7W. NDB unmonitored when ATCT closed.

BRISTOL N36°28.51' W82°24.24'

CINCINNATI
L-25C

RCO 122.2 (NASHVILLE RADIO)

BRISTOL/JOHNSON/KINGSPORT

TRI-CITIES (TRI)(KTRI) 12 SW UTC-5(-4DT) N36°28.51' W82°24.44'

CINCINNATI
H-9B, 12H, L-25C
IAP, AD

1519 B LRA Class I, ARFF Index B NOTAM FILE TRI
RWY 05-23: H8000X150 (ASPH-GRVD) S-112, D-185, 2S-175,
 2D-336 PCN 44 F/A/X/T HIRL CL

RWY 05: REIL. PAPI(P4L)—GA 3.0° TCH 55'. RVR-TR Trees.
 0.4% up.

RWY 23: ALSF2. TDZL. PAPI(P4R)—GA 3.0° TCH 55'. RVR-TR Trees.
 0.4% down.

RWY 09-27: H4443X150 (ASPH) S-21.5 PCN 6 F/B/X/T MIRL
RWY 27: REIL. PAPI(P4L)—GA 3.0° TCH 32'. Thld dsplcd 128'.

RUNWAY DECLARED DISTANCE INFORMATION

RWY 05: TORA-8000 TODA-8000 ASDA-8000 LDA-8000
RWY 09: TORA-4443 TODA-4443 ASDA-4321 LDA-4321
RWY 23: TORA-8000 TODA-8000 ASDA-8000 LDA-8000
RWY 27: TORA-4443 TODA-4443 ASDA-4184 LDA-4057

SERVICE: S4 FUEL 100LL, JET A OX 1, 2

AIRPORT REMARKS: Attended continuously. U.S. Customs User Fee Arpt.
 Birds on and invof the arpt. Rwy 09-27 unavbl when twr closed. Act with wingspan more than 79' are rstrd from using Twy A btn Twy Y and apch end Rwy 05 when act with wingspan than 79' using Rwy 05-23.

AIRPORT MANAGER: (423) 325-6001

WEATHER DATA SOURCES: ASOS 118.25 (423) 279-0363. LLWAS.

COMMUNICATIONS: CTAF 119.5 ATIS 118.25 UNICOM 122.95

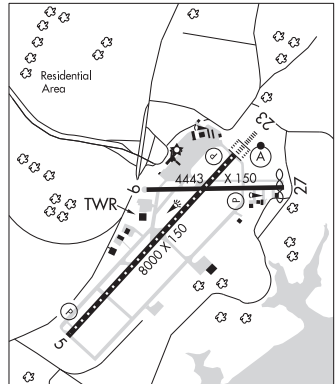
BRISTOL RCO 122.2 (NASHVILLE RADIO)

Ⓡ **TRI CITY APP/DEP CON** 125.5 (228°-046°) 134.425 (047°-227°) (1100-0500Z†)

Ⓡ **ATLANTA CENTER APP/DEP CON** 127.85 (0500-1100Z†)

TRI CITY TOWER 119.5 (1100-0500Z†) **GND CON** 121.7

CLEARANCE DELIVERY PHONE: For CD if una to ctc on FSS freq, ctc Atlanta ARTCC at 770-210-7692.



CONTINUED ON NEXT PAGE

CONTINUED FROM PRECEDING PAGE

AIRSPACE: CLASS D svc 1100–0500Z†; other times CLASS E.

TRSA svc ctc APP CON

RADIO AIDS TO NAVIGATION: NOTAM FILE BNA.

HOLSTON MOUNTAIN (L) (L) VORTACW 114.6 HMV Chan 93 N36°26.22' W82°07.78' 284° 13.6 NM to fld. 4321/4W.

VOR unusable:

076°–126° byd 17 NM blo 8,500'

171°–178° byd 27 NM blo 10,000'

171°–178° within 27 NM blo 8,500'

260°–265° byd 36 NM blo 8,500'

BOOIE NDB (MHW/LOM) 221 BO N36°23.92' W82°29.78' 050° 6.3 NM to fld. 1563/7W. NOTAM FILE TRI. NDB unmonitored when ATCT closed.

MOCCA NDB (LOMW) 299 TR N36°33.33' W82°19.07' 229° 6.5 NM to fld. 1778/7W. NOTAM FILE TRI.

ILS 111.5 I-BON Rwy 05. Class IB. LOM BOOIE NDB. LOC unusable and NDB/LOM unmonitored when ATCT clsd.

Glideslope unusable byd 5° right of course. Glideslope autcouple apch NA blw 2,200 MSL. LOC unusable byd 27° left and right of course.

ILS 109.9 I-TRI Rwy 23. Class IIE. LOM MOCCA NDB. Unmonitored when ATCT closed. LOC unusable byd 010° right of course

CAMDEN

BENTON CO (ØM4) 3 S UTC-6(-5DT) N36°00.57' W88°07.48'

468 B NOTAM FILE MKL

RWY 04-22: H5001X75 (ASPH) S-30 PCN 15 F/D/X/T MIRL

RWY 04: REIL. PAPI(P2L)—GA 3.5° TCH 17'. Trees.

RWY 22: REIL. PAPI(P2L)—GA 3.35° TCH 17'. Trees.

SERVICE: FUEL 100LL, JET A LGT ACTVT REIL Rwy 04 and CTAF.

AIRPORT REMARKS: Attended Mon-Sat 1400-2200Z†. Aft

hr-731-441-2196. Arpt unatnd hsl.

AIRPORT MANAGER: 731-584-5343

COMMUNICATIONS: CTAF/UNICOM 122.8

Ⓜ **MEMPHIS CENTER APP/DEP CON** 125.85

CLEARANCE DELIVERY PHONE: For CD ctc Memphis ARTCC at 901-368-8453/8449.

RADIO AIDS TO NAVIGATION: NOTAM FILE MKL.

MC KELLAR (VL) (DH) VORW/DME 114.85 MKL Chan 95(Y) N35°36.21' W88°54.63' 058° 45.4 NM to fld. 410/1W.

VOR unusable:

000°–041° byd 40 NM

042°–052° byd 38 NM blo 5,100'

043°–104° byd 40 NM

070°–104° byd 25 NM blo 5,000'

105°–125° byd 40 NM

126°–205° byd 25 NM blo 5,000'

126°–297° byd 40 NM

232°–266° byd 25 NM blo 2,200'

280°–290° byd 22 NM blo 5,100'

308°–359° byd 40 NM

DME unusable:

042°–052° byd 38 NM blo 5,100'

070°–104° byd 25 NM blo 5,000'

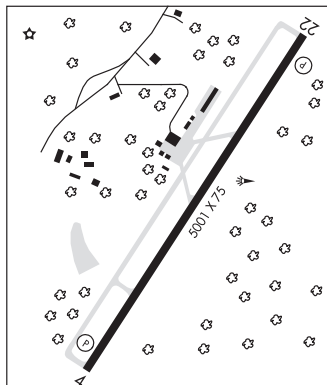
105°–125°

126°–205° byd 25 NM blo 5,000'

232°–266° byd 25 NM blo 2,200'

280°–290° byd 22 NM blo 5,100'

ST LOUIS
H-6J, L-161
IAP



CARROLL CO (See HUNTINGDON on page 422)