

**AVON PARK EXEC** (AVO)(KAVO) 2 W UTC-5(-4DT) N27°35.48' W81°31.74'

MIAMI

160 B NOTAM FILE PIE

H-8H, L-21D, 24F

**RWY 05-23:** H5374X100 (ASPH) S-50, D-73 PCN 17 F/B/X/T MIRL

IAP

**RWY 05:** REIL. PAPI(P4L)—GA 3.0° TCH 39'. Trees.**RWY 23:** REIL. PAPI(P4L)—GA 3.0° TCH 43'. Thld dspclcd 1044'. Road.**RWY 10-28:** H3844X75 (ASPH) S-78, D-119 PCN 30 F/B/W/T MIRL**RWY 10:** PAPI(P4L)—GA 3.0° TCH 44'. Trees.**RWY 28:** PAPI(P4L)—GA 3.0° TCH 58'. Fence.**SERVICE:** S4 FUEL 100LL, JET A LGT MIRL Rwy 05-23 and 10-28 preset low instst dusk-dawn; to incr instst and ACTVT twy lgts, REIL Rwy 05 and 23, and PAPI Rwy 05, 10, 23 and 28—CTAF.**AIRPORT REMARKS:** Attended Mon-Fri 13000-2100Z. Parachute Jumping. On call Sat and Sun. Ctc (863) 453-3565 for svc after hrs. clsd holidays. Rwy 10-28 markings faded. Unlgtcd obstns prsnt in the apch to Rwy 23 due to fence and road 200' of AER.**AIRPORT MANAGER:** 386-299-1712**WEATHER DATA SOURCES:** AWOS-3 118.725 (863) 453-4223.**COMMUNICATIONS:** CTAF/UNICOM 122.8

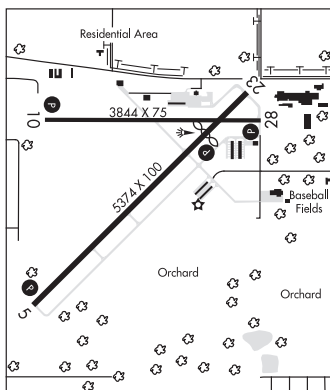
RCO 122.3 (SAINT PETERSBURG RADIO)

② MIAMI CENTER APP/DEP CON 134.55

**CLEARANCE DELIVERY PHONE:** For CD if una to ctc on FSS freq, ctc Miami ARTCC at 305-716-1731.**RADIO AIDS TO NAVIGATION:** NOTAM FILE MIA.**LA BELLE (L) VORTACW** 110.4 LBV Chan 41 N26°49.69' W81°23.49' 350° 46.2 NM to fld. 30/1E.

VOR unusable:

171°-191° blo 5,000'

**BARTOW EXEC** (BOW)(KBOW) 4 NE UTC-5(-4DT) N27°56.60' W81°47.01'

MIAMI

125 B NOTAM FILE BOW

H-8H, L-21D, 24F

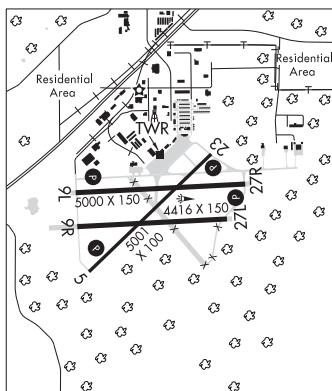
**RWY 05-23:** H5001X100 (ASPH) S-35, D-60, D-110

IAP, AD

PCN 27 F/A/X/T MIRL 0.3% up NE

**RWY 05:** REIL. PAPI(P4L)—GA 3.5° TCH 51'. Trees.**RWY 23:** REIL. PAPI(P4L)—GA 3.5° TCH 48'. Trees.**RWY 09L-27R:** H5000X150 (ASPH) PCN 48 F/A/W/T MIRL**RWY 09L:** REIL. PAPI(P4L)—GA 3.0° TCH 46'. Tree.**RWY 27R:** REIL. PAPI(P4L)—GA 3.0° TCH 34'. Tree.**RWY 09R-27L:** H4416X150 (ASPH-CONC) PCN 6 F/A/Y/T**RWY 09R:** Trees.**RWY 27L:** Trees.**SERVICE:** S4 FUEL 100LL, JET A LGT ACTIVATE REIL Rwy 05, Rwy 09L, Rwy 23 and Rwy 27R; PAPI Rwy 05, Rwy 09L, Rwy 23 and Rwy 27R; MIRL Rwy 05-23 and 09L-27R; and wind cone—CTAF. REIL Rws 05, 09L, 23 and 27R oper when MIRL Rws 05-23 and 09L-27R high instst only.**AIRPORT REMARKS:** Attended 1100-2300Z. Unatnd Easter, Independence Day, Thanksgiving and Christmas. 100LL avbl 24 hrs with credit card. Wildlife invof arpt. Cracking thrut Rwy 05-23. Rwy 27L conc 1st 300 ft. Rwy 09R-27L producing loose aggregate in some areas.**AIRPORT MANAGER:** 863-533-1195**WEATHER DATA SOURCES:** AWOS-3 123.775 (863) 533-9004. Durg ATCT hrs monitor AWOS for ATIS info.**COMMUNICATIONS:** CTAF 121.2 UNICOM 122.95

② TAMPA APP/DEP CON 120.65 119.9

**TOWER** 121.2 (1230-2230Z, clsd Easter, Thanksgiving, Christmas and other hol by NOTAM)**GND CON** 121.9**CLEARANCE DELIVERY PHONE:** When ATCT clsd, for CD ctc Tampa Apch at 813-878-2528**AIRSPACE:** CLASS D svc 1230-2230Z; other times CLASS G.

CONTINUED ON NEXT PAGE

CONTINUED FROM PRECEDING PAGE

RADIO AIDS TO NAVIGATION: NOTAM FILE LAL.

LAKELAND (VH) (H) VORTAC 116.0 LAL Chan 107 N27°59.17' W82°00.83' 101° 12.5 NM to fld. 134/1E.

TACAN AZIMUTH unusable:

321°-339° blo 6,000'

VOR unusable:

- 020°-045° byd 40 NM
- 060°-073° byd 40 NM blo 2,500'
- 060°-073° byd 56 NM
- 070°-100° byd 35 NM blo 1,400'
- 074°-090° byd 40 NM blo 2,600'
- 074°-090° byd 51 NM
- 197°-207° byd 40 NM blo 2,000'
- 197°-207° byd 49 NM
- 317°-324° byd 40 NM
- 325°-335° byd 40 NM blo 2,000'
- 325°-335° byd 57 NM blo 3,000'
- 325°-335° byd 61 NM

**BELLE GLADE STATE MUNI** (X1Ø) 1 NE UTC-5(-4DT) N26°41.89' W80°39.61'

MIAMI

L-23C

14 NOTAM FILE MIA

RWY 09-27: H3455X50 (ASPH) PCN 13 F/A/X/T LIRL

RWY 09: Tree.

RWY 27: Pole.

**RUNWAY DECLARED DISTANCE INFORMATION**

RWY 09: TORA-3750 TODA-3750

RWY 27: TORA-3750 TODA-3750

**SERVICE:** LGT ACTIVATE LIRL Rwy 09-27-CTAF.

**AIRPORT REMARKS:** Unattended. Rwy 09 ngt lds not advised due to unlgtd p-lines in apch. Wind sock is torn off.

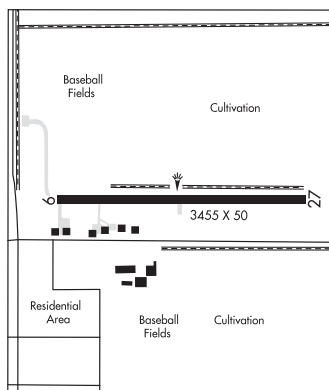
**AIRPORT MANAGER:** 561-992-1610

**COMMUNICATIONS:** CTAF 122.9

**CLEARANCE DELIVERY PHONE:** For CD ctc Palm Beach Apch at 561-275-1430

**RADIO AIDS TO NAVIGATION:** NOTAM FILE MIA.

PAHOKEE (H) (H) VORW/DME 115.4 PHK Chan 101 N26°46.96' W80°41.49' 162° 5.3 NM to fld. 16/OE.



**BLOUNTSTOWN**

**CALHOUN CO** (F95) 5 NW UTC-6(-5DT) N30°29.22' W85°06.83'

NEW ORLEANS

121 B NOTAM FILE GNV

L-21C

RWY 18-36: H3729X75 (ASPH) PCN 13 F/A/Y/T MIRL

RWY 18: Trees.

RWY 36: Thld dsplcd 129'. Road.

**SERVICE:** S4 FUEL 100LL, JET A LGT Actvt MIRL Rwy 18-36-CTAF.

**AIRPORT REMARKS:** Attended Mon-Fri 1300-2300Z.

**AIRPORT MANAGER:** 850-674-2499

**WEATHER DATA SOURCES:** AWOS-3PT 119.35 (850) 674-1347.

**COMMUNICATIONS:** CTAF 122.9

**CLEARANCE DELIVERY PHONE:** For CD ctc Tyndall Apch at 850-283-2900 or 850-283-3353, when Apch clsd ctc Jacksonville ARTCC at 904-845-1592.

**RADIO AIDS TO NAVIGATION:** NOTAM FILE MAI.

MARIANNA (L) (L) VORTACW 114.0 MAI Chan 87 N30°47.17' W85°07.47' 178° 17.9 NM to fld. 128/OE.

VORTAC unusable:

- 261°-276° byd 25 NM blo 3,000'
- 346°-061° byd 30 NM blo 2,000'

**BOB SIKES** (See CRESTVIEW on page 92)

**BOB WHITE FLD** (See ZELLWOOD on page 188)

**BOCA CHICA FLD** (See KEY WEST NAS (BOCA CHICA FLD) on page 122)