

RESERVE (T16) 5 SW UTC-7(-6DT) N33°41.66' W108°51.00'

6365 B NOTAM FILE ABQ

RWY 07-25: H4800X50 (ASPH) S-12.5 PCN 3 F/C/Y/T MIRL

1.9% up W

RWY 07: Tree.

RWY 25: PVASI(PSIL)—GA 4.0° TCH 40'. Trees.

SERVICE: LGT Actvt MIRL Rwy 07-25—CTAF. Rwy 25 PSIL OTS indef.

AIRPORT REMARKS: Unattended. Elk on and invof arpt; arpt fenced. Rwy 07-25 gradient 2% up W. Trees byd boundary fence N and S sides of rwy penetrate tntst sfc. Obstruction lgts on mountain peaks OTS indef. Access code 7360.

AIRPORT MANAGER: 575-519-9999

COMMUNICATIONS: CTAF 122.9

CLEARANCE DELIVERY PHONE: For CD ctc Albuquerque ARTCC at 505-856-4861.

RADIO AIDS TO NAVIGATION: NOTAM FILE SJN.

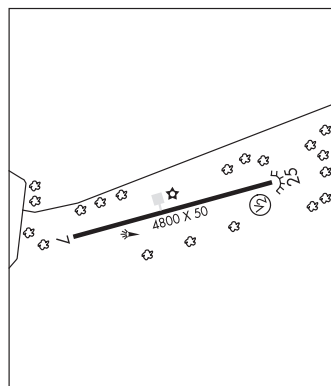
ST JOHNS (VH) (H) VORTAC 112.3 SJN Chan 70 N34°25.44' W109°08.61' 149° 46.1 NM to fld. 6840/12E.

VOR unusable:

097°-108° byd 40 NM

109°-119° byd 40 NM blo 18,000'

120°-222° byd 40 NM



ROSWELL AIR CENTER (ROW)(KROW) 3 S UTC-7(-6DT) N33°17.99' W104°31.76'

3671 B LRA Class I, ARFF Index A NOTAM FILE ROW

RWY 03-21: H13000X150 (CONC) S-100, D-200, 2S-175, 2D-400

PCR 1140 R/C/W/T MIRL(NSTD)

RWY 03: VASI(V6L)—GA 3.0° TCH 48'. Rgt tfc. 0.3% down.

RWY 21: MALSR. 0.3% up.

RWY 17-35: H10008X100 (ASPH-GRVD) S-77, D-104, 2S-132,

2D-165 PCR 150 R/C/W/T MIRL

RWY 17: PAPI(P4L)—GA 3.0° TCH 49'. Rgt tfc.

RWY 35: PAPI(P4L)—GA 3.0° TCH 49'.

RUNWAY DECLARED DISTANCE INFORMATION

RWY 03: TORA-13000 TODA-13000 ASDA-13000 LDA-13000

RWY 17: TORA-10008 TODA-10008 ASDA-10008 LDA-10008

RWY 21: TORA-13000 TODA-13000 ASDA-13000 LDA-13000

RWY 35: TORA-10008 TODA-10008 ASDA-10008 LDA-10008

SERVICE: S2 FUEL 100LL, JET A, A1+ OX2 LGT ACTVT MALSR Rwy 21; MIRL Rwy 17-35—CTAF. VASI Rwy 03; PAPI Rwy 17 and 35—on consly. When ATCT clsd MIRL Rwy 03-21 on med intst. Rwy 03-21 NSTD 75 ft fm rwy edge. Rwy 17 PAPI unusbl byd 8 deg right of cntrln.

AIRPORT REMARKS: Attended 1300-0400Z†. Aft hr—575-347-2054 or 575-626-3697. Birds on and invof arpt. 100LL fuel aft hr—call 575-347-2054. Aft hr exit ramp/FBO area use lgtd pedestrian gate — 575-347-2054. Lrg acct long term storage avbl.

AIRPORT MANAGER: 239-980-5114

WEATHER DATA SOURCES: ASOS 128.45 (575) 347-0040.

COMMUNICATIONS: CTAF 118.5 ATIS 128.45 UNICOM 122.95

RCO 122.5 (ALBUQUERQUE RADIO)

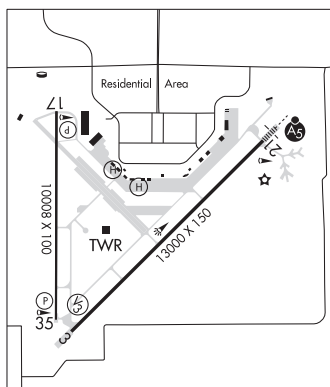
Ⓡ APP/DEP CON 119.6 EAST OF V291 120.35 WEST OF V291 (1300-0400Z†)

Ⓡ ALBUQUERQUE CENTER APP/DEP CON 132.65 EAST OF V291 (0400-1300Z†)

TOWER 118.5 (1300-0400Z†) GND CON 121.9 CLNC DEL 132.875

CLEARANCE DELIVERY PHONE: For CD if una to ctc on FSS freq, ctc Albuquerque ARTCC at 505-856-4561.

AIRSPACE: CLASS D svc 1300-0400Z†; other times CLASS E.



ALBUQUERQUE

H-6F, L-6G

IAP, AD

CONTINUED ON NEXT PAGE

CONTINUED FROM PRECEDING PAGE

RADIO AIDS TO NAVIGATION: NOTAM FILE ROW.

CHISUM (VH) (H) VORTACW 116.1 CME Chan 108 N33°20.25' W104°37.27' 104° 5.1 NM to fld. 3776/12E.

VOR unusable:

144°-155° byd 40 NM
278°-285° byd 40 NM
300°-313° byd 40 NM blo 6,500'
300°-313° byd 53 NM
314°-328° byd 40 NM blo 6,000'
314°-328° byd 47 NM
329°-356° byd 40 NM

TOPAN NDB (LOWW) 305 RO N33°21.93' W104°26.53' 218° 5.9 NM to fld. 3514/10E.

ILS/DME 109.9 I-ROW Chan 36 Rwy 21. Class II. LOM TOPAN NDB. Unmonitored when ATCT clsd. LOC unusable byd 25° left of course; byd 25° right of course.

ASR

HELIPAD H1: H55X55 (ASPH)

HELIPAD H2: H55X55 (ASPH)

RUIDOSO

SIERRA BLANCA RGNL (SRR)(KSRR) 15 NE UTC-7(-6DT) N33°27.66' W105°31.81'

ALBUQUERQUE

6814 B Class IV, ARFF Index A NOTAM FILE SRR

H-4L, 6F, L-6F

RWY 06-24: H8120X100 (ASPH-PFC) S-85, D-125

IAP

PCR 690 F/B/X/T MIRL

RWY 06: VASI(V2L)—GA 3.0° TCH 32'. 0.7% down.

RWY 24: 0.8% up.

RWY 12-30: H6309X75 (ASPH) S-12.5 PCR 240 F/C/X/T MIRL

0.8% up NW

RWY 12: REIL. PAPI(P2L)—GA 3.0° TCH 40'.

RWY 30: REIL. PAPI(P2L)—GA 3.0° TCH 40'.

RUNWAY DECLARED DISTANCE INFORMATION

RWY 06: TORA-8120 TODA-8120 ASDA-8120 LDA-8120

RWY 12: TORA-6309 TODA-6309 ASDA-6309 LDA-6309

RWY 24: TORA-8120 TODA-8120 ASDA-8120 LDA-8120

RWY 30: TORA-6309 TODA-6309 ASDA-6309 LDA-6309

SERVICE: FUEL 100LL, JET A1+ LGT ACTVT REIL Rwy 12 and 30; VASI Rwy 06; PAPI 12 and 30; MIRL Rwy 06-24 and 12-30—CTAF.

AIRPORT REMARKS: Attended May-Oct 1400-0200Z‡, Nov-Apr 1400-0100Z‡. For 100LL fuel aft hr—575-973-0074. Sfc cond unmnt when unatndd. ARFF: Acr ops more than 30 pax seats exc 24 hr PPR—amgr. Rwy 12-30 not avbl for acf ops more than 30 pax seats.

AIRPORT MANAGER: 575-336-8111

WEATHER DATA SOURCES: AWOS-3 126.475 (575) 336-8455.

COMMUNICATIONS: CTAF/UNICOM 122.8

RUIDOSO RCO 122.2 (ALBUQUERQUE RADIO)

Ⓡ ALBUQUERQUE CENTER APP/DEP CON 132.65

CLEARANCE DELIVERY PHONE: For CD if una to ctc on FSS freq, ctc Albuquerque ARTCC at 505-856-4561.

RADIO AIDS TO NAVIGATION: NOTAM FILE ROW.

CHISUM (VH) (H) VORTACW 116.1 CME Chan 108 N33°20.25' W104°37.27' 267° 46.3 NM to fld. 3776/12E.

VOR unusable:

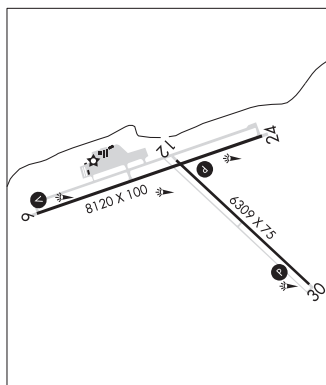
144°-155° byd 40 NM
278°-285° byd 40 NM
300°-313° byd 40 NM blo 6,500'
300°-313° byd 53 NM
314°-328° byd 40 NM blo 6,000'
314°-328° byd 47 NM
329°-356° byd 40 NM

CAPTAN NDB (MHW) 278 CEP N33°29.39' W105°24.26' 245° 6.5 NM to fld. 6562/10E. NOTAM FILE SRR.

NDB unusable:

Byd 25 NM blo 14,500'

ILS/DME 110.7 I-SRR Chan 44 Rwy 24. Class IE. LOC unusable byd 25° right of course. Unmonitored. LOC unusable byd 5° right of course byd 10 NM.



RUIDOSO N33°27.71' W105°31.55'

ALBUQUERQUE

RCO 122.2 (ALBUQUERQUE RADIO)

L-6F